

PARIS ONT.

COUNTY OF BRANT

— POPULATION 4,500 —

NOVEMBER 1913

— CHAS. E. GOAD Company —
CIVIL ENGINEERS
TORONTO—MONTREAL—WINNIPEG—VANCOUVER
& LONDON, ENGLAND.

WATER SUPPLY Springs

WATER WORKS Pumping Station 1/4 Miles South West of Town
Gravitation from 1,000,000 Gal. Reservoir
80 lbs. Pressure
Direct Pressure North of G.T. Ry. Station 100 lbs. Pressure

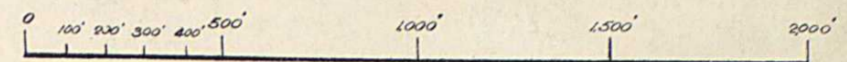
PUMPS 1 WORTHINGTON (Steam) 360 Galls. per Min. 10 x 12 x 12
1 NORTHY TRIPLEX (Elec.) 200 Galls. " " 8 x 10 x 10
1 Elec. BOOSTER for District North of G.T. Ry. Station
750 Galls. per Min.

APPLIANCES 1 Steam Fire Engine
1 Hook & Ladder Truck
4 Hose Stations, — 2,200 FT. Hose

BRIGADE 30 Volunteers, 3 Men Sleep in Station
Electric Fire Alarm System 8 Boxes
57 Hydrants

KEY PLAN

Scale 500 feet = one inch



Space for Blue Slip

KEY

RED = BRICK, YELLOW = WOOD (WEG. STORES &c)
BLUE = STONE, GREY = WOOD (SHEDS, FACTORIES &c)
EDGED WITH RED = BRICK VENEERED OR NOGGED
SLATE COLOR = ENTIRELY IRON CONSTRUCTION
ON 100' SCALE, VENEERED BUILDINGS ARE
COLORED RED & MARKED V.

R.C. = ROUGH CAST OR PLASTERED CORR. IRON CLAD

PROBABLE FIRE CUT OFF

ROOF

SLATE ROOF

METAL ROOF

CONCRETE ROOF

SHINGLE OR BOARD ROOF

SHINGLES ON PORTLAND CEMENT

MANSARD ROOF

OPENINGS IN WALLS (2ND & 3RD FLOORS)

IRON OR STANDARD DOORS OR SHUTTERS

STEAM BOILERS

HOISTS OR ELEVATORS

WOOD OR LAIT & PLASTER PARTITION

PASSAGE OR DRIVEWAY UNDER

WINDOWS OR OPENINGS

IN 1ST STORY (STROKES SIGNIFY STORIES, 1ST & 3RD DOTS OPENINGS, READING FROM LEFT TO RIGHT 2ND & 4TH " FACING BUILDING.)

PARAPET WALL (DOUBLE LINE)

STABLE (DIAGONAL LINES)

GALLERY OR VERANDAH

METAL CORNICE (SOLID LINE)

WOODEN " (DOTTED ")

SKYLIGHT (LINES UNDER DENOTE OPENINGS IN FLOORS, LUMBER PILED)

FIGURES IN BRACKETS THUS (50) DENOTE RELATIVE HEIGHTS OF GROUND

FIGURES IN STREETS THUS 66 ARE STREET WIDTHS

NºS PARALLEL TO & OUTSIDE OF STREET LINE ARE EXISTING STREET NºS. NºS AT RIGHT ANGLES TO OR INSIDE STREET LINE, ARE ARBITRARY NºS

B. C. 100 = BRICK CHIMNEY 100 HIGH " S. P. = STOVE PIPE

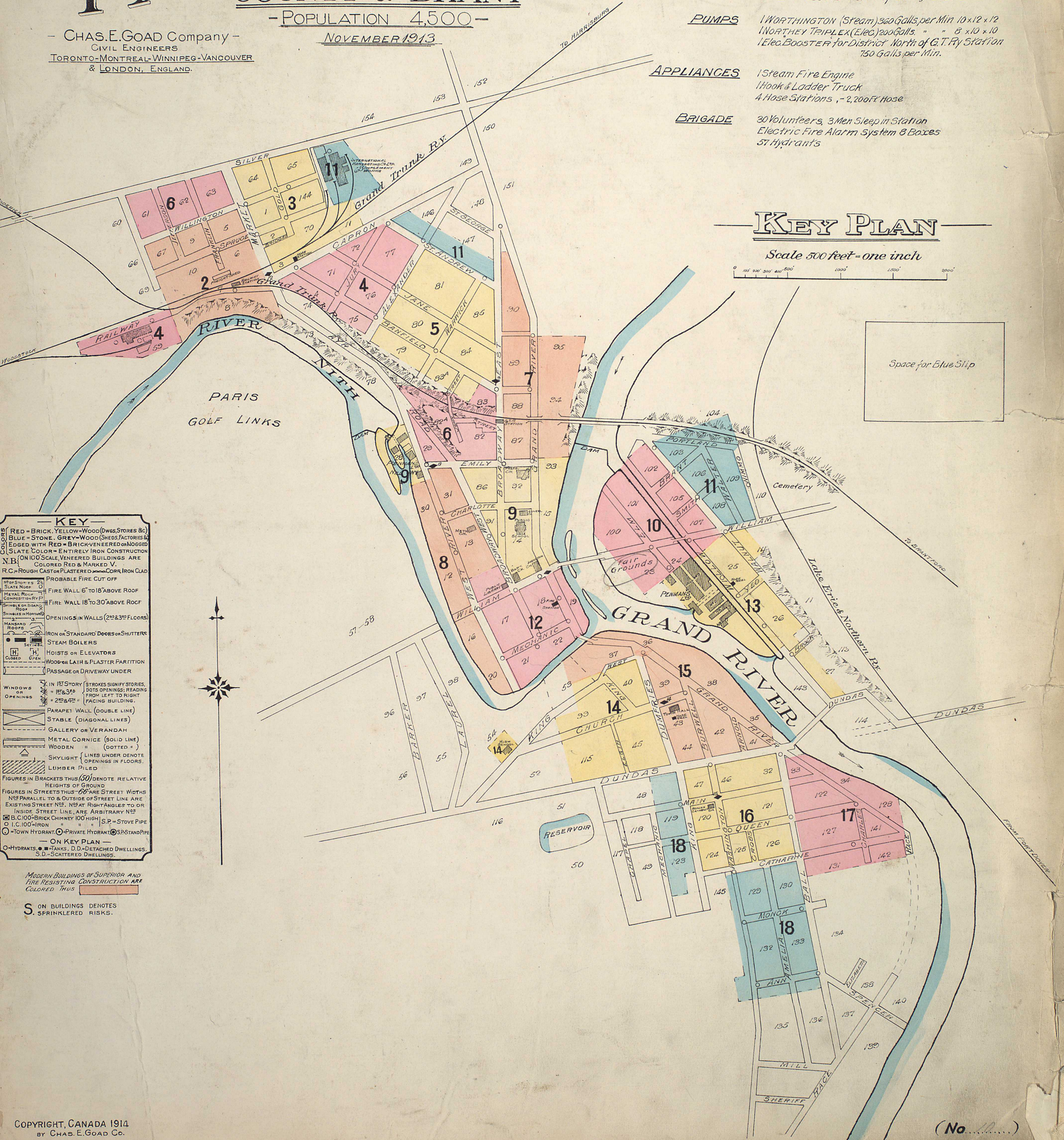
○ = TOWN HYDRANT ○ = PRIVATE HYDRANT ○ S. P. = STAND PIPE

— ON KEY PLAN —

○ = HYDRANTS, ● = TANKS, D.D. = DETACHED DWELLINGS, S.D. = SCATTERED DWELLINGS.

MODERN BUILDINGS OF SUPERIOR AND FIRE RESISTING CONSTRUCTION ARE COLORED THUS

S ON BUILDINGS DENOTES SPRINKLERED RISKS.



WELLINGTON

JEFFERSON

FRANKLIN

SPRUCE

SEE SHEET NO. 3 MARKET

67

9

5

10

6

7

8

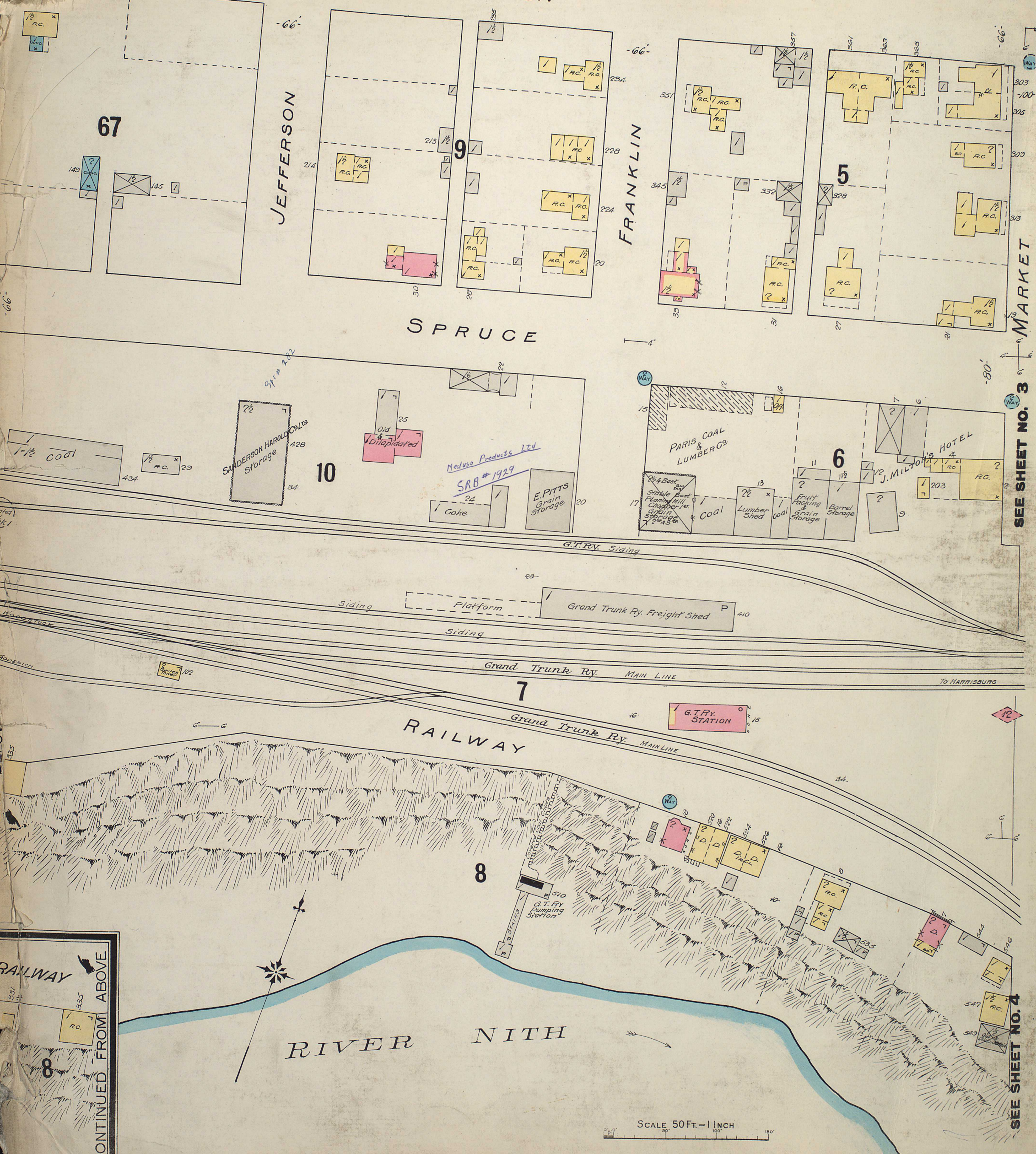
RAILWAY

RIVER NITH

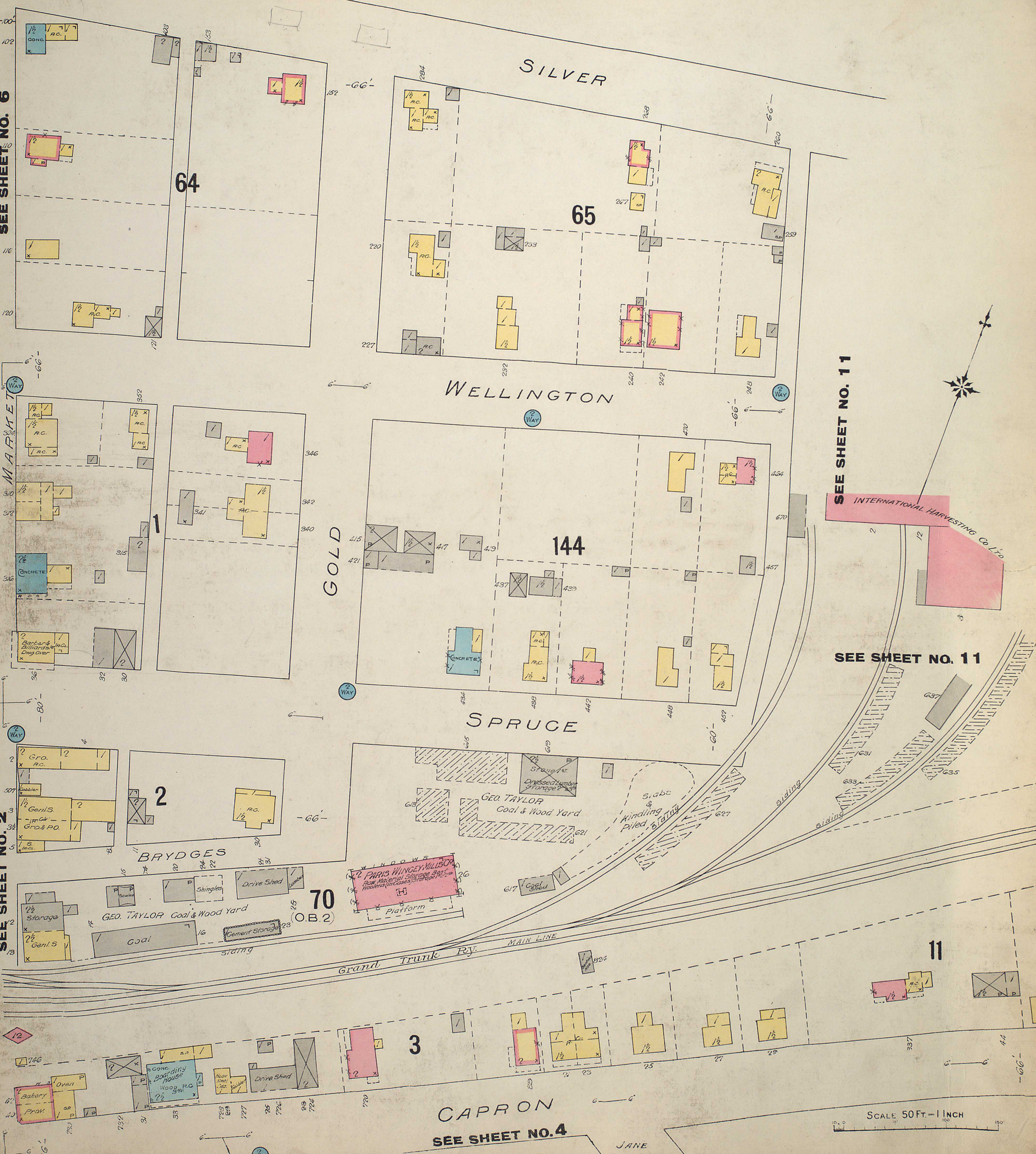
SEE BELOW

CONTINUED FROM ABOVE

SEE SHEET NO. 4



SCALE 50 FT. = 1 INCH



SEE SHEET NO. 6

SEE SHEET NO. 2

SEE SHEET NO. 11

SEE SHEET NO. 11

SEE SHEET NO. 4

MARKET

SILVER

WELLINGTON

SPRUCE

CAPRON

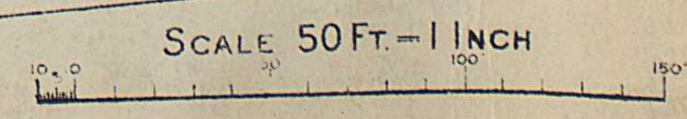
INTERNATIONAL HARVESTING Co. Ltd.

GEO. TAYLOR Coal & Wood Yard

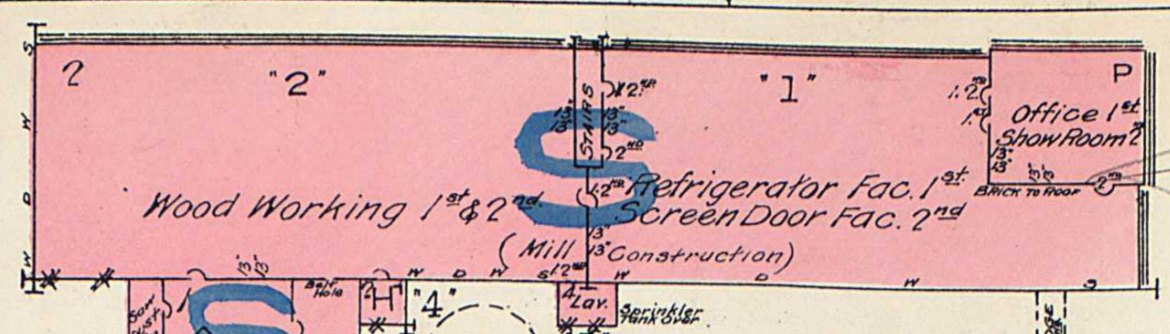
GEO. TAYLOR Coal & Wood Yard

BRYDGES

PARIS WINGEY, MILLIS & Co. Raw Material Storage Base



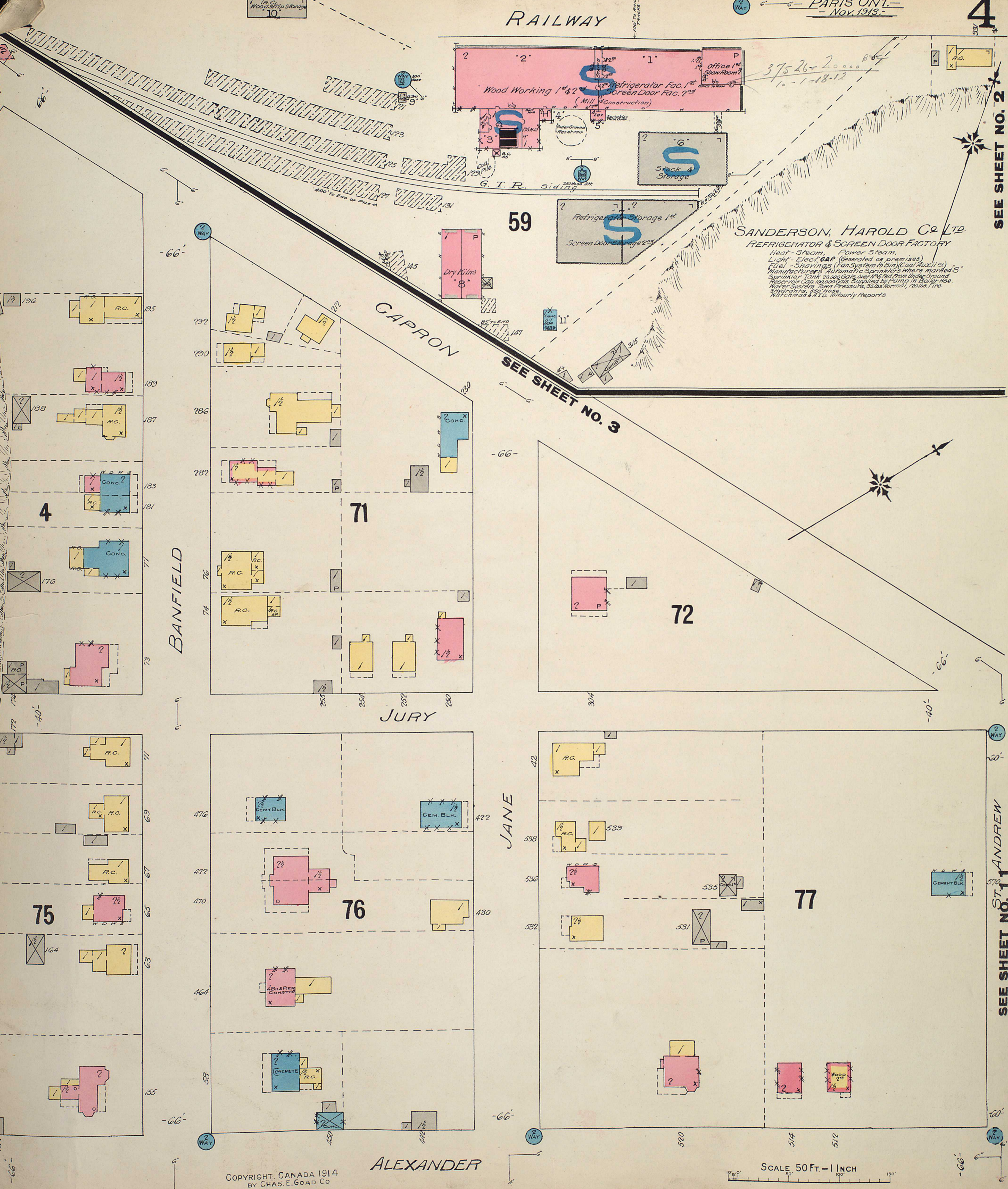
RAILWAY



SANDERSON, HAROLD CO. LTD.
 REFRIGERATOR & SCREEN DOOR FACTORY

Heat - Steam, Power Steam,
 Light - Elect. G.A.P. (Generated on premises)
 Fuel - Shavings (Fan System to Bin) (Coal Auxiliary)
 Manufacturers Automatic Sprinklers Where marked 'S'
 Sanitary Tank 25000 Gals. over 145' from Under Ground
 Reservoir Cap 100,000 Gals. Supplied by Pump in Boiler House
 Water System Town Pressure, 35 lbs. Normal, 120 lbs. Fire
 Sprinklers, 350 Hose
 Watchman & T.D. 10 Hourly Reports

SEE SHEET NO. 2

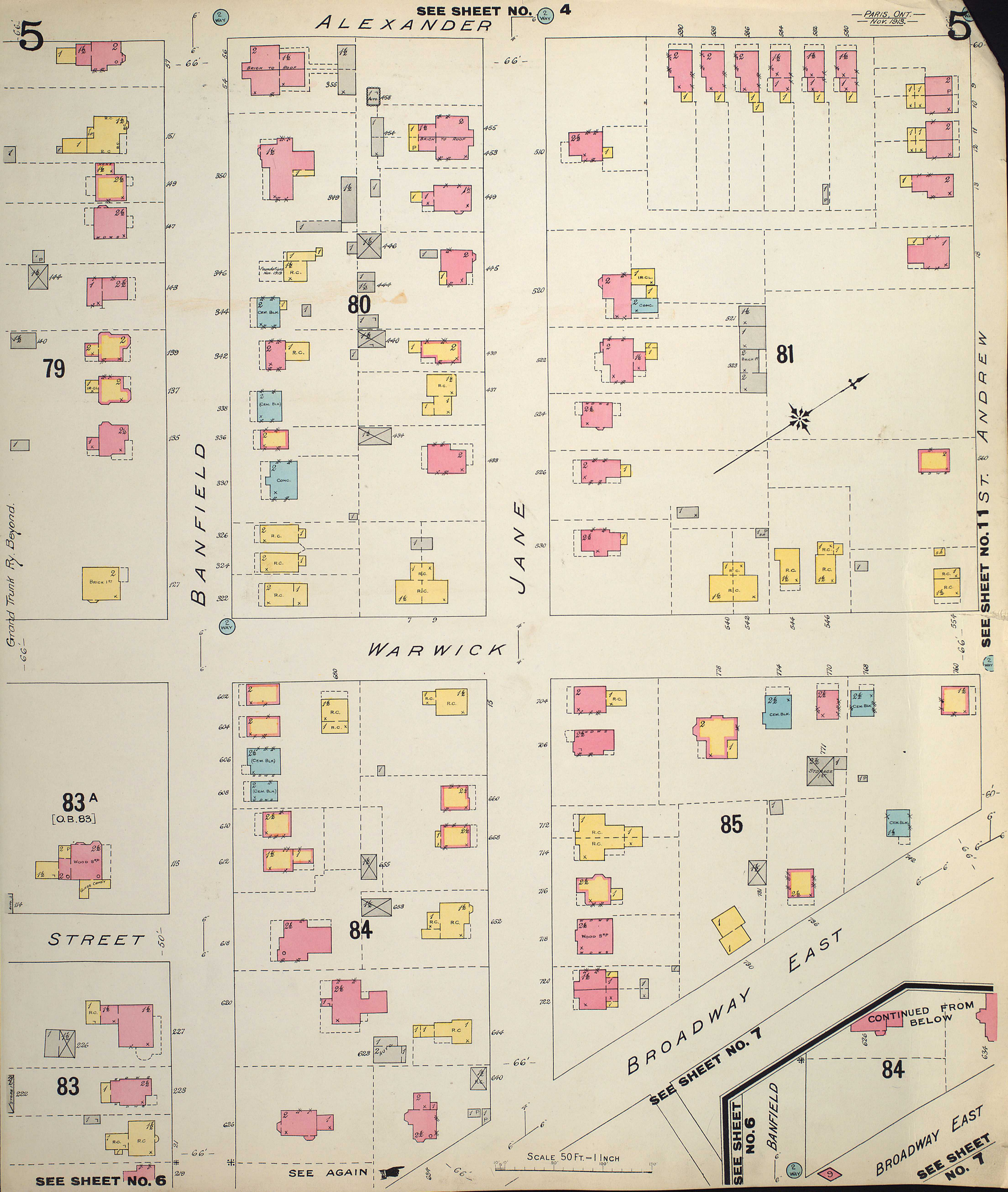


SEE SHEET NO. 1 ANDREW

5

5

Grand Trunk Ry. Beyond.



79

80

81

83 A
[O.B. 83]

84

85

83

84

SEE SHEET NO. 6

SEE AGAIN

SEE SHEET NO. 7

SEE SHEET NO. 6

SEE SHEET NO. 7

SCALE 50 FT. = 1 INCH

BANFIELD

JANE

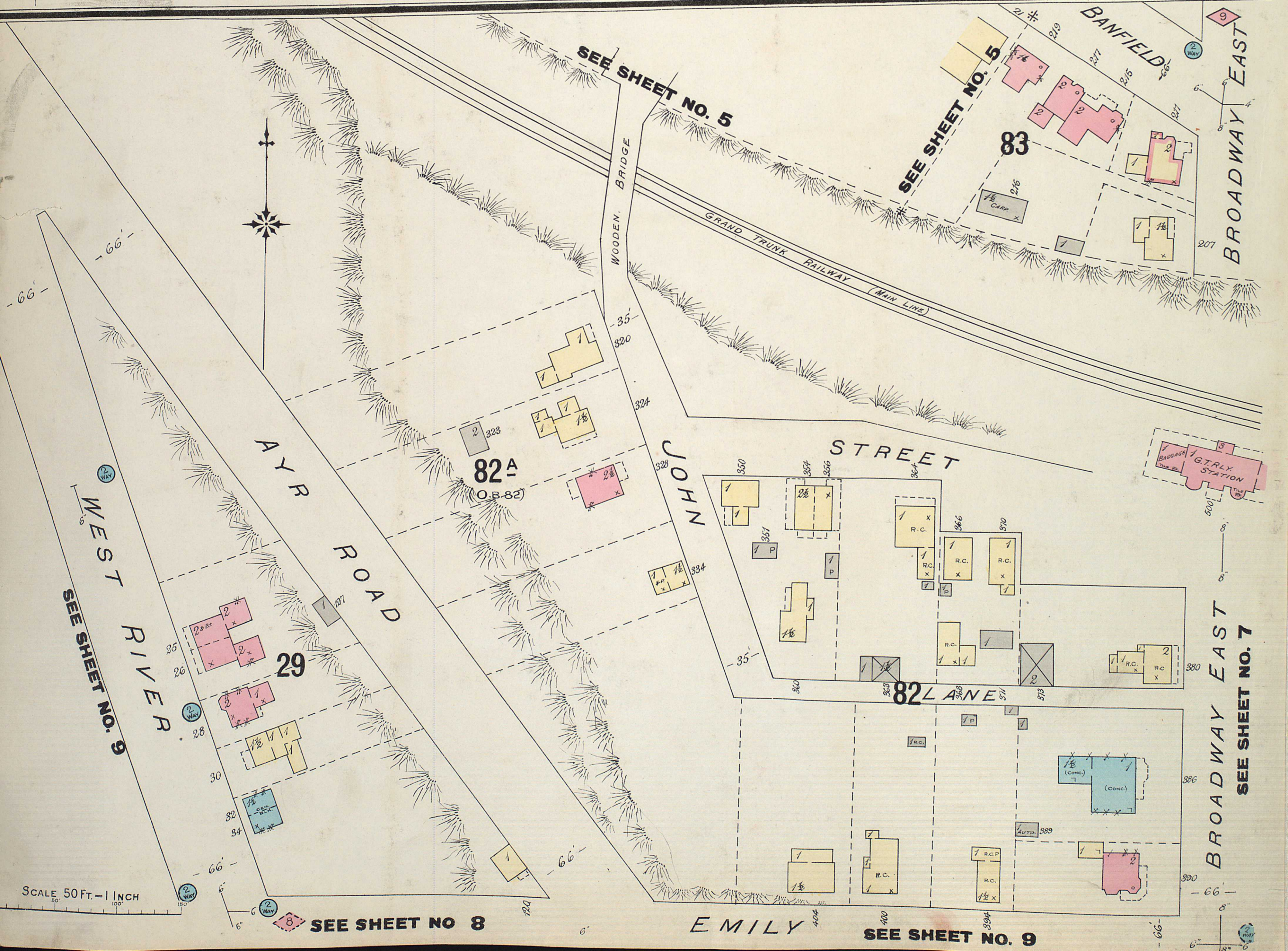
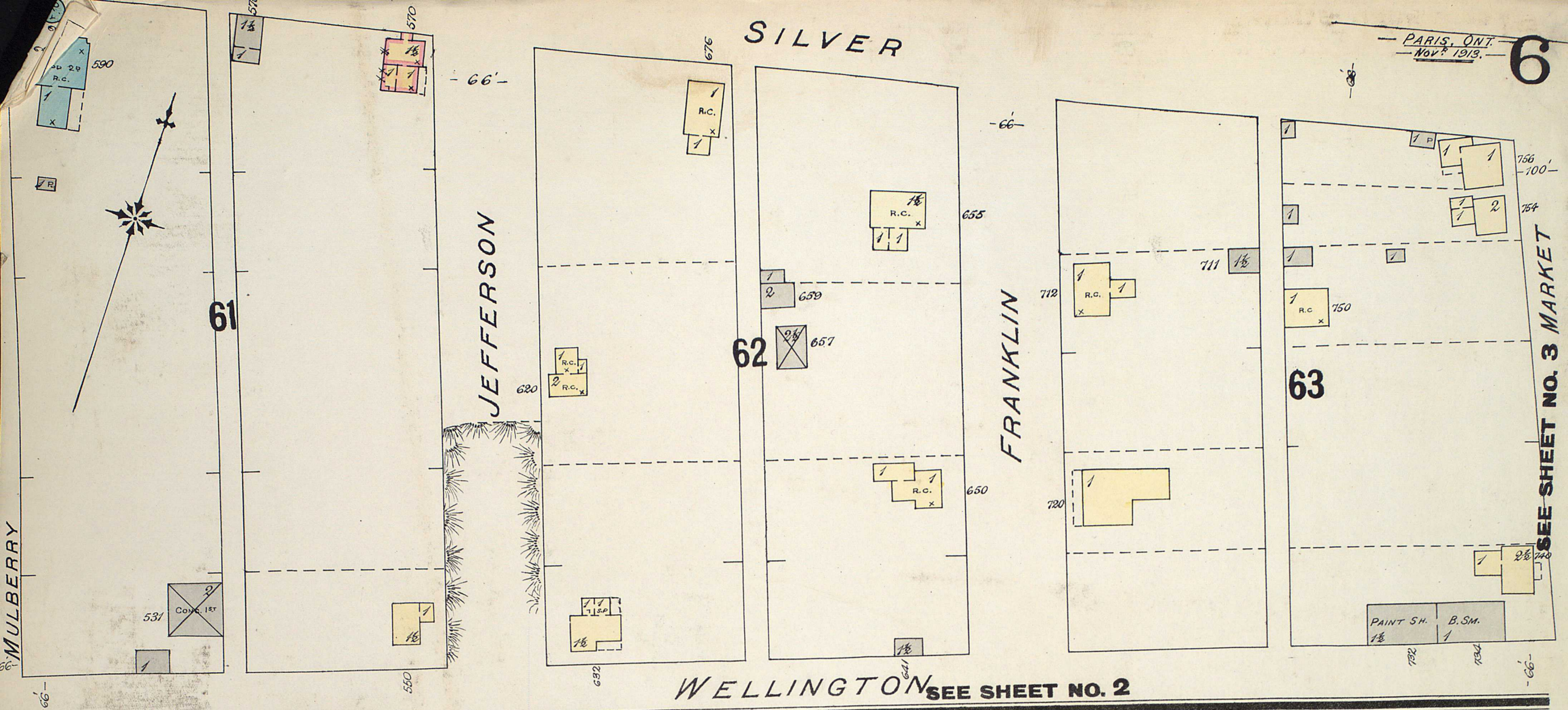
WARWICK

BROADWAY EAST

BANFIELD

BROADWAY EAST

SEE SHEET NO. 11 ST. ANDREW



SEE SHEET NO. 3 MARKET

WELLINGTON SEE SHEET NO. 2

SEE SHEET NO. 5

SEE SHEET NO. 5

SEE SHEET NO. 9

SEE SHEET NO. 8

SEE SHEET NO. 9

SEE SHEET NO. 7

CONTINUED BELOW
LANE

PARIS, ONT.
Nov. 1913

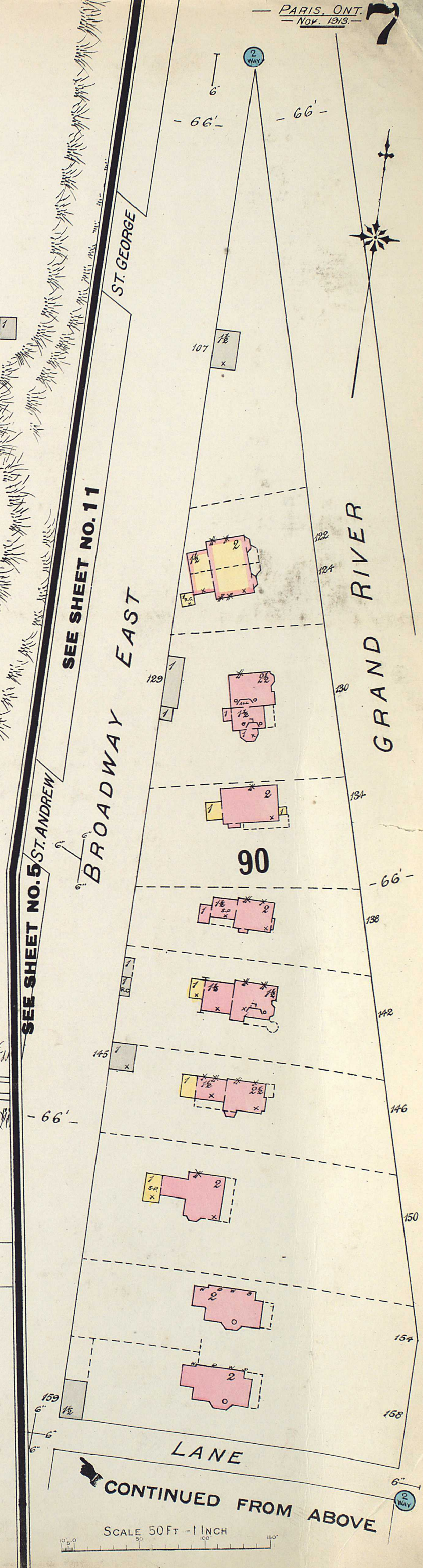
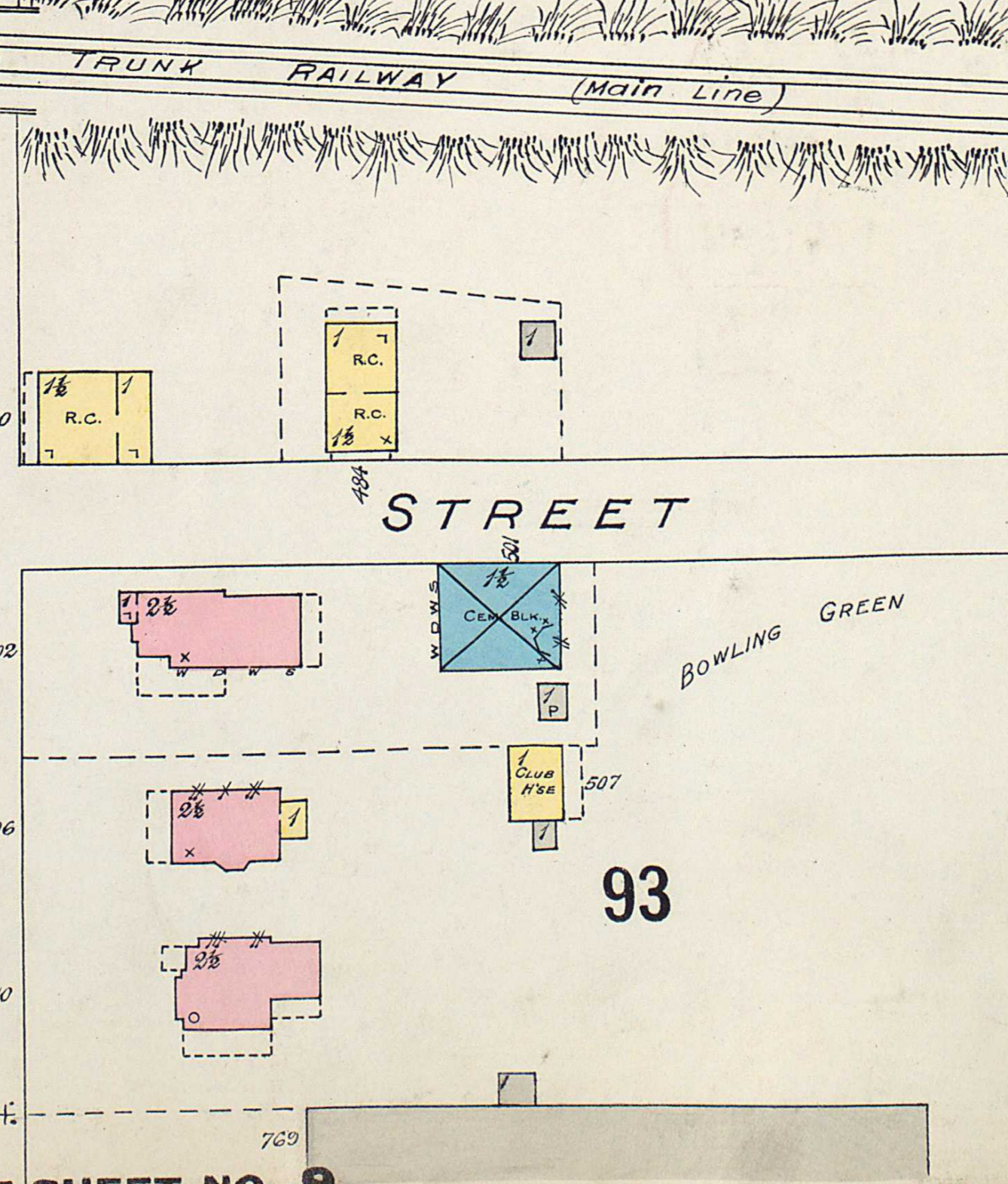
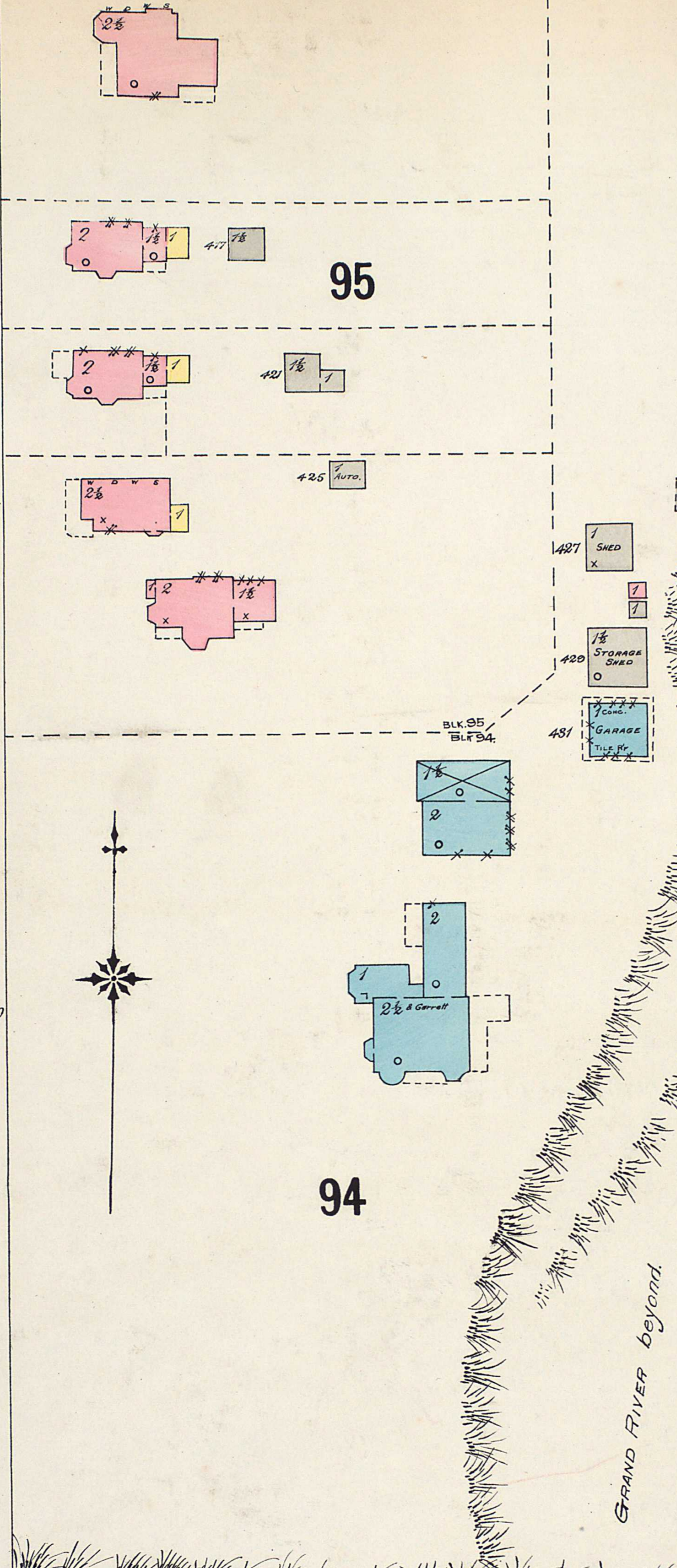
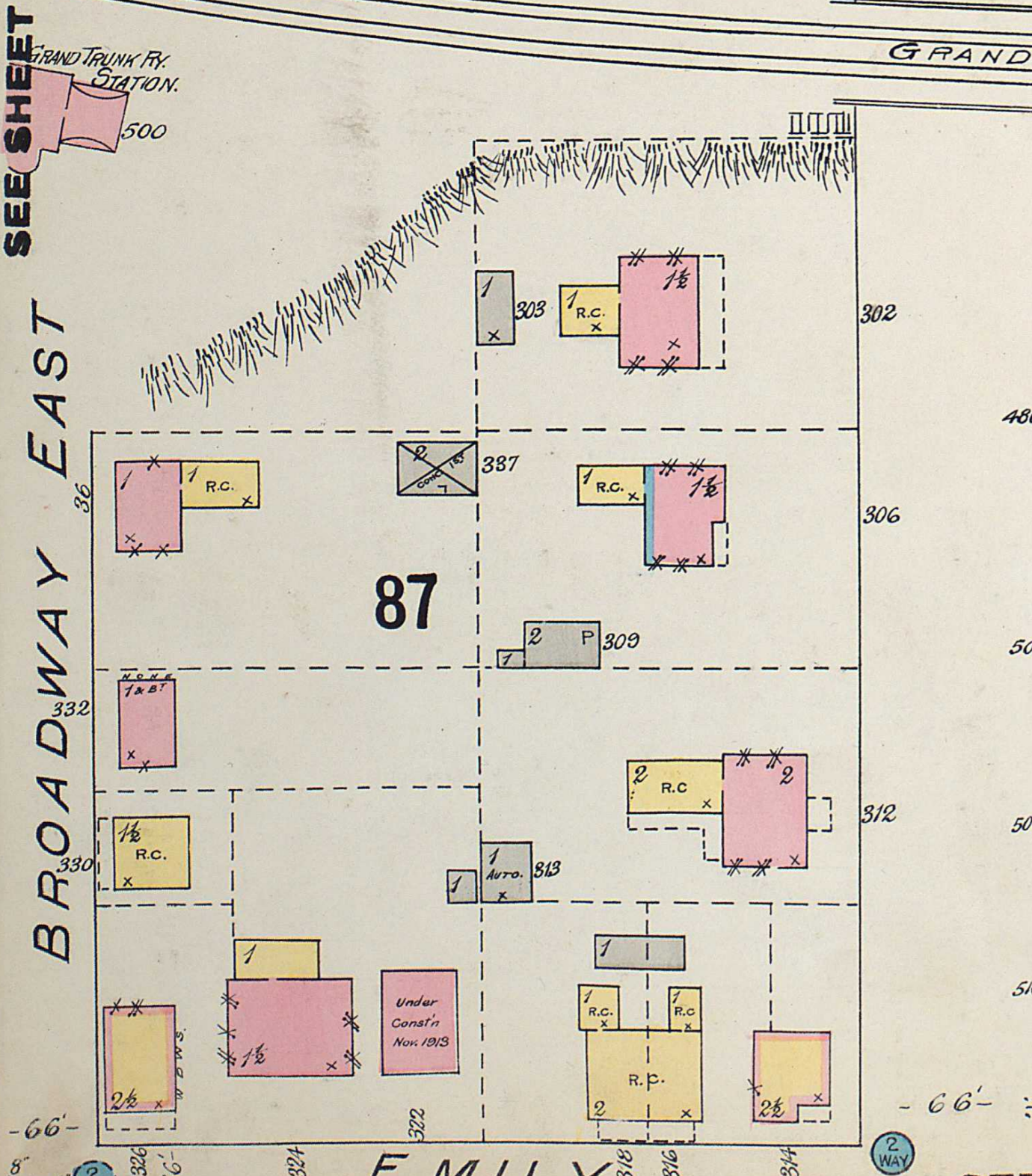
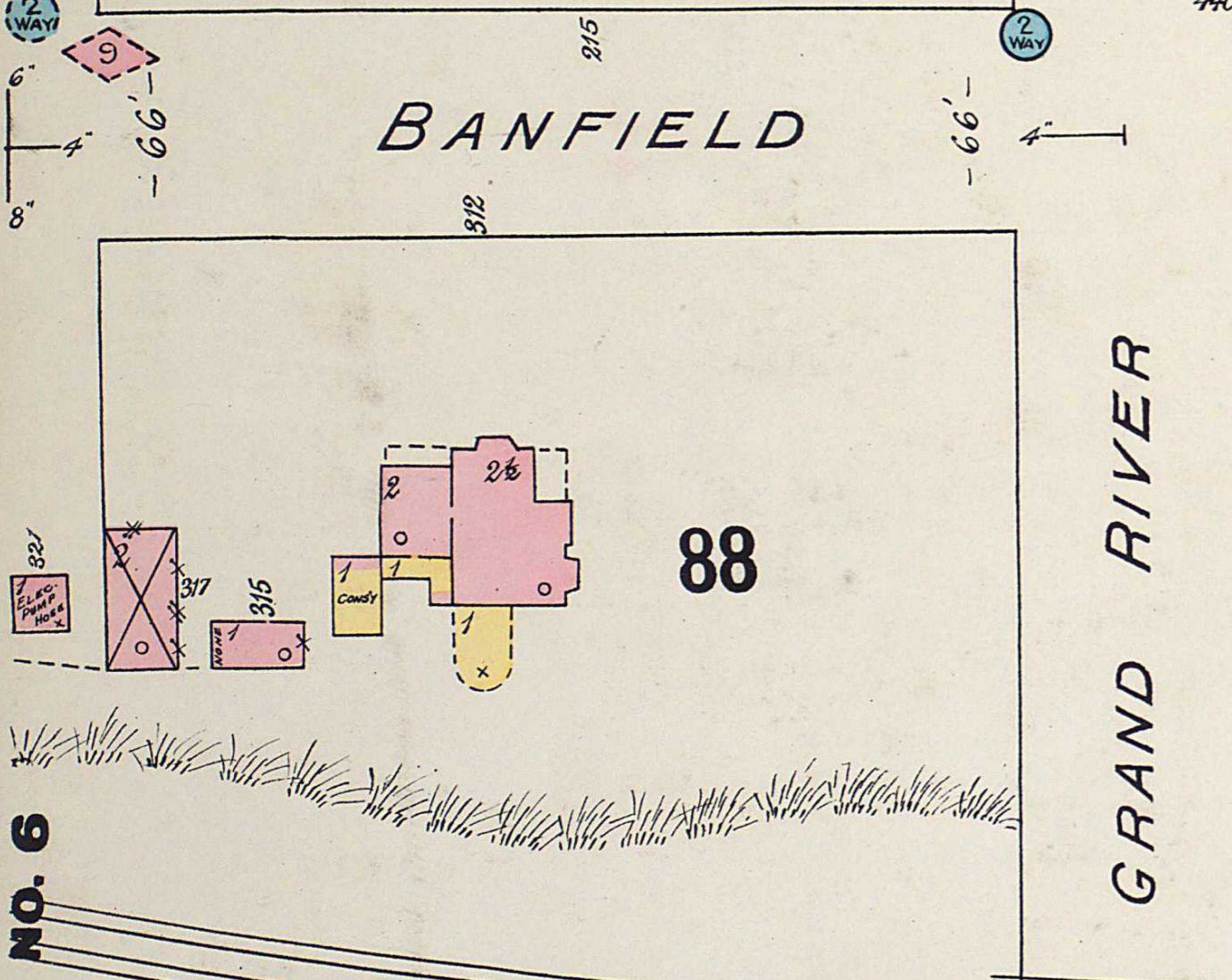
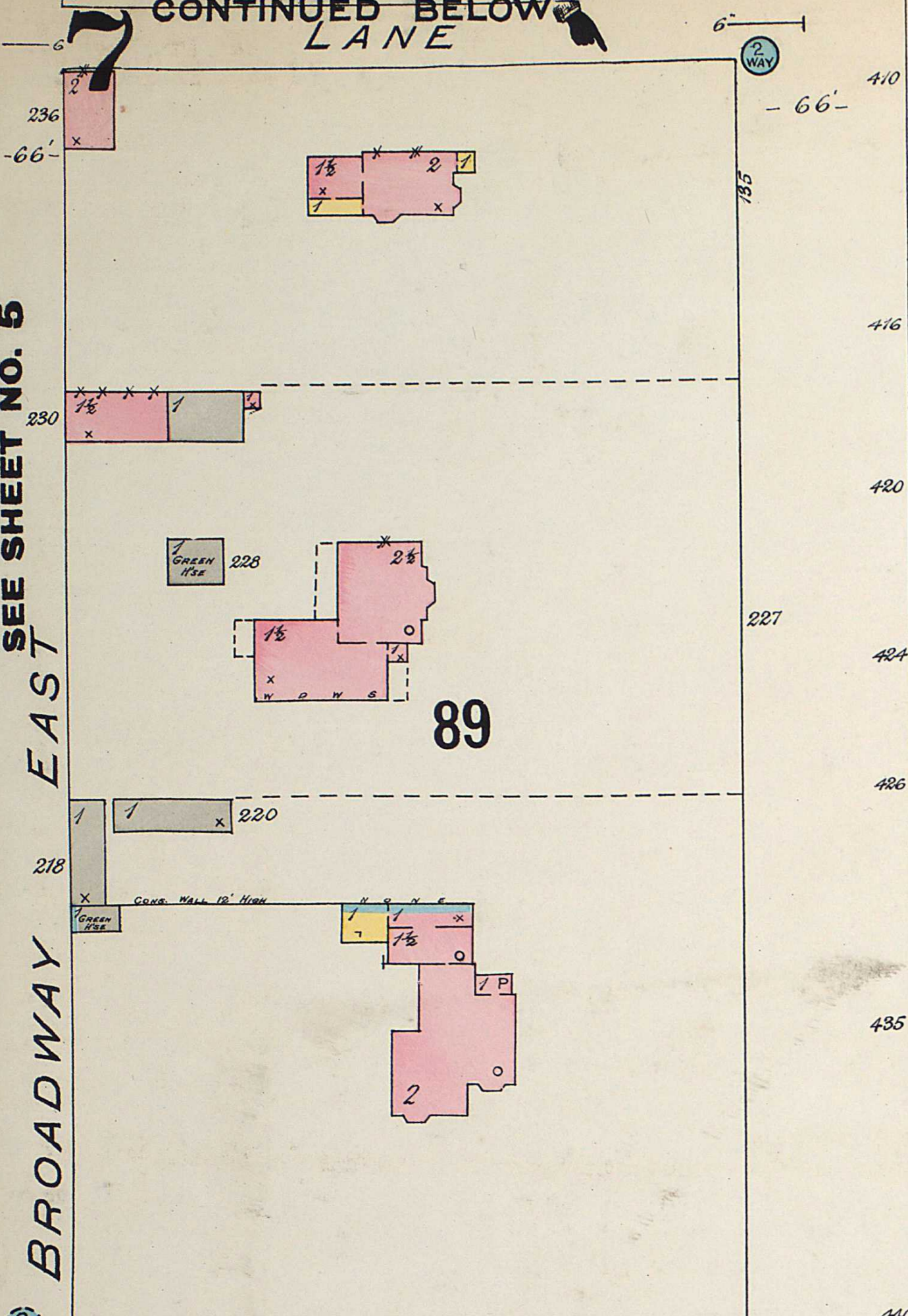
SEE SHEET NO. 5
EAST

BROADWAY EAST

SEE SHEET NO. 6
EAST

BROADWAY EAST

SEE SHEET NO. 9
EAST




SEE SHEET NO. 11
EAST

BROADWAY EAST

SEE SHEET NO. 5
ST. ANDREW

CONTINUED FROM ABOVE

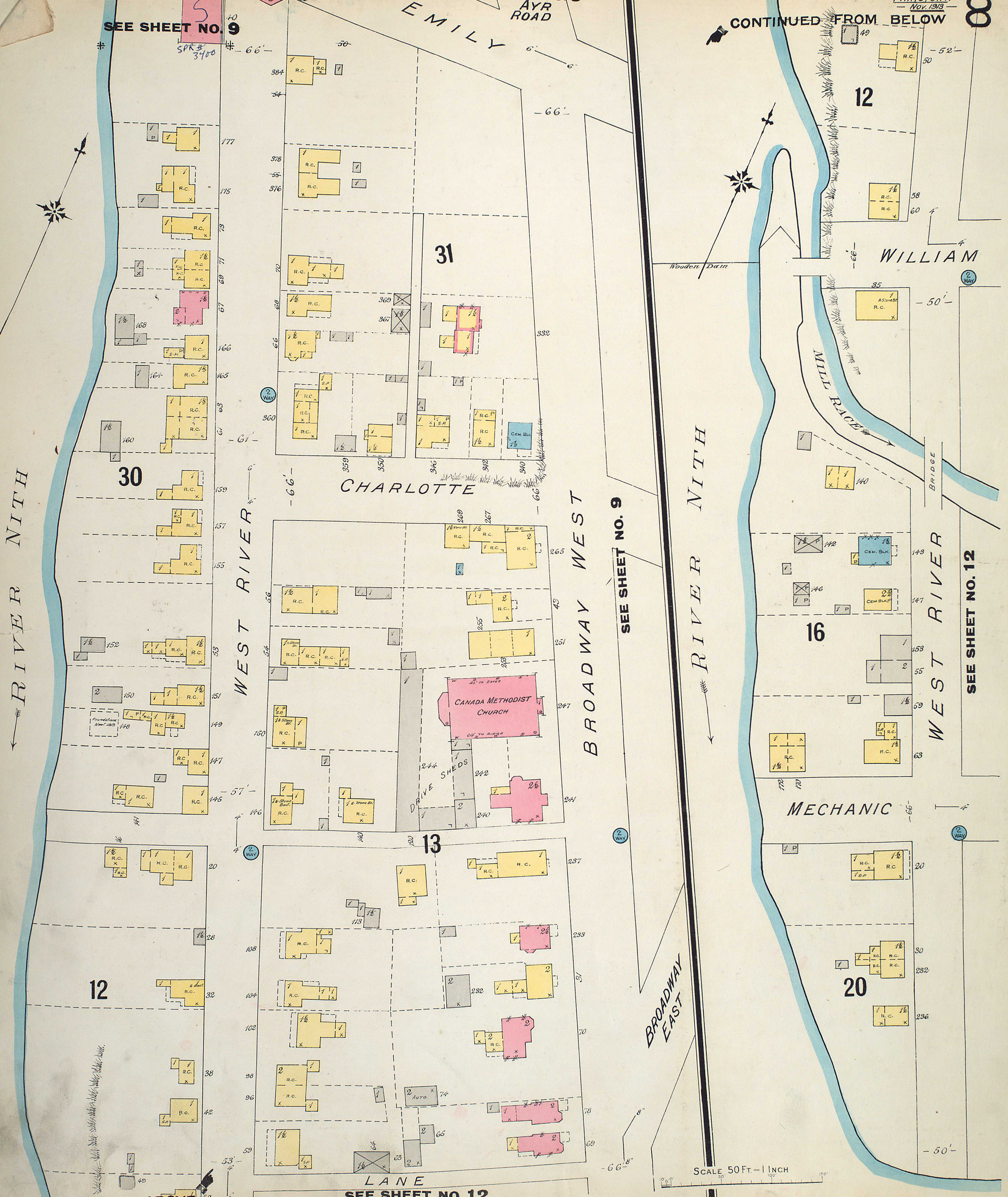
SCALE 50 FT = 1 INCH



GRAND RIVER

ST. GEORGE

LANE



SEE SHEET NO. 9

SEE SHEET NO. 6
AYR ROAD

CONTINUED FROM BELOW

PARIS, ONT.
Nov. 1913

8

RIVER NITH

WEST RIVER

RIVER NITH

WEST RIVER

SEE SHEET NO. 12

30

31

12

WILLIAM

CHARLOTTE

BROADWAY WEST

SEE SHEET NO. 9

16

MECHANIC

13

12

20

SEE SHEET NO. 12

LANE

BROADWAY EAST

SCALE 50 FT = 1 INCH

CONTINUED ABOVE

9

9

EMILY

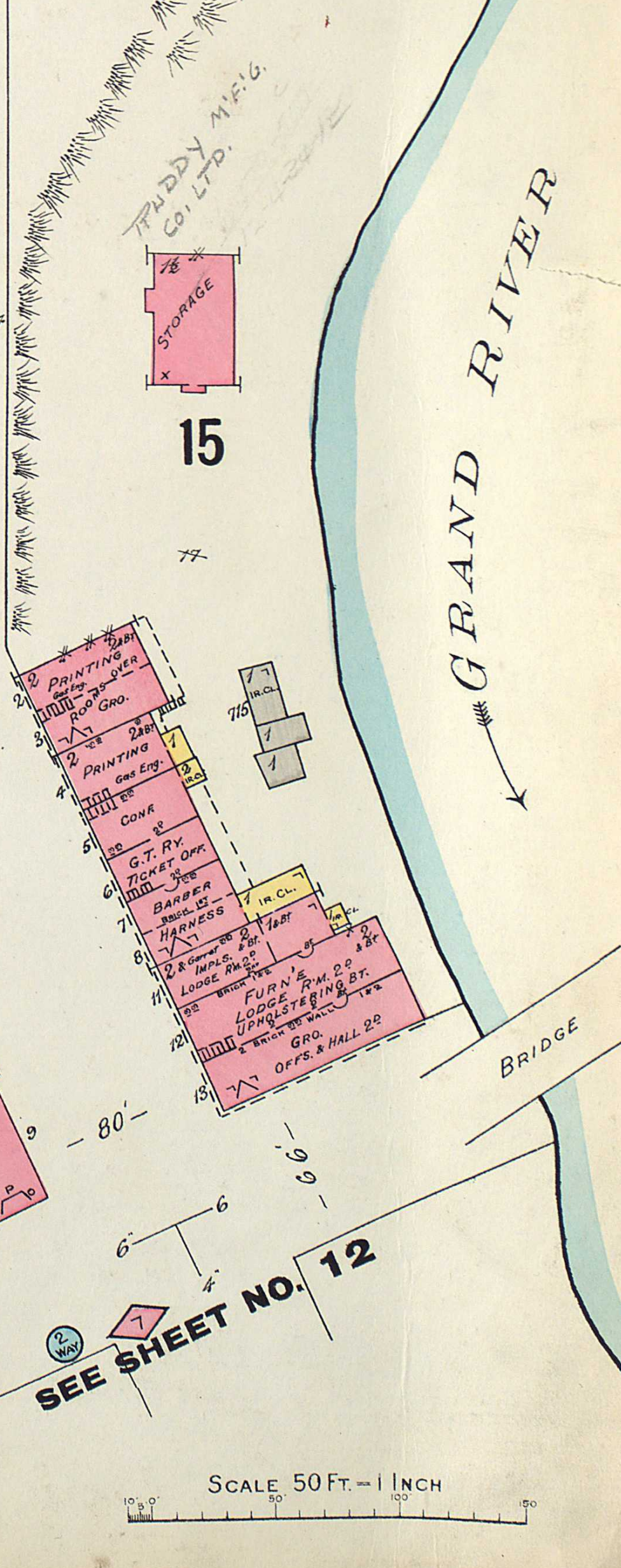
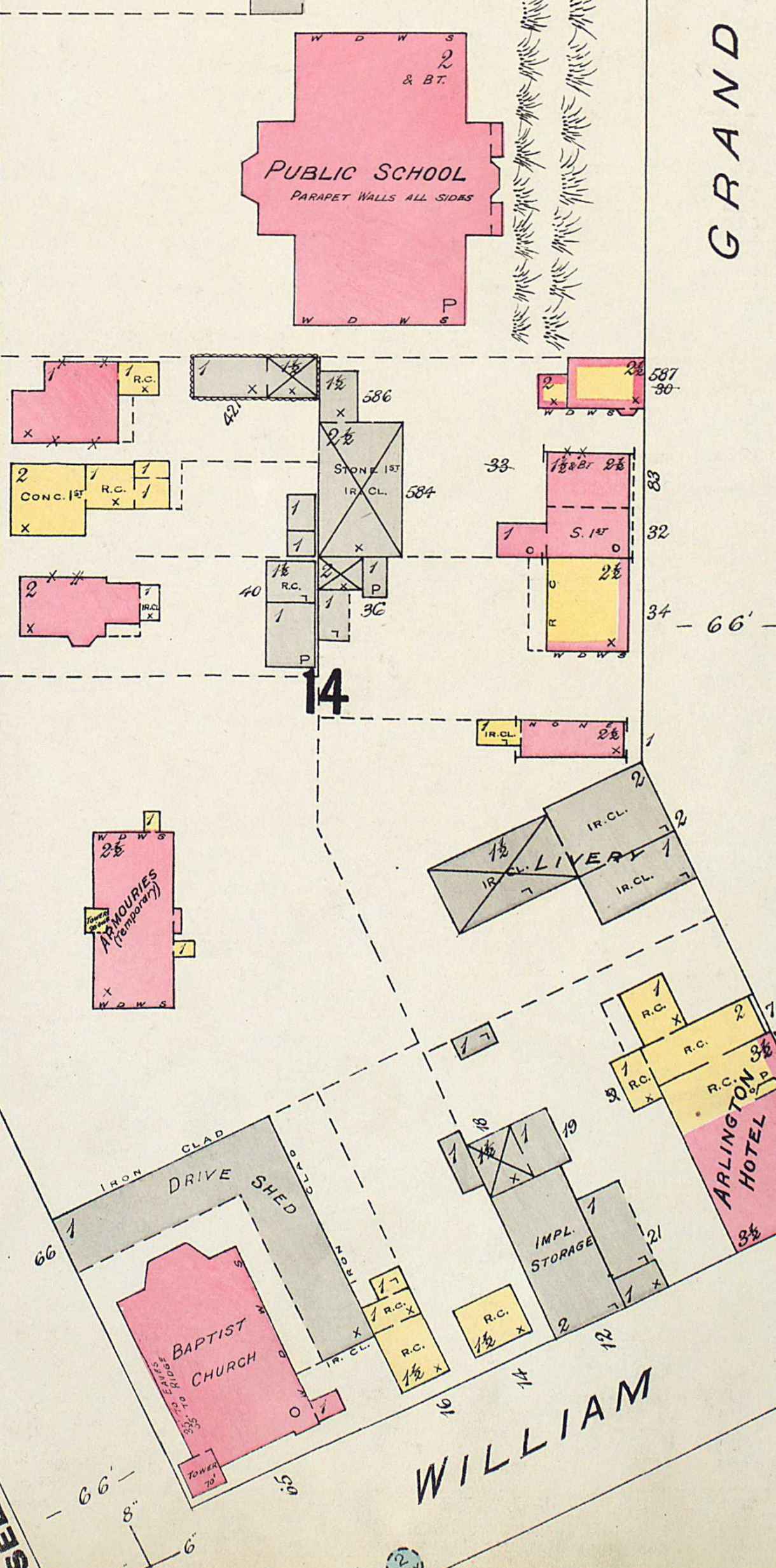
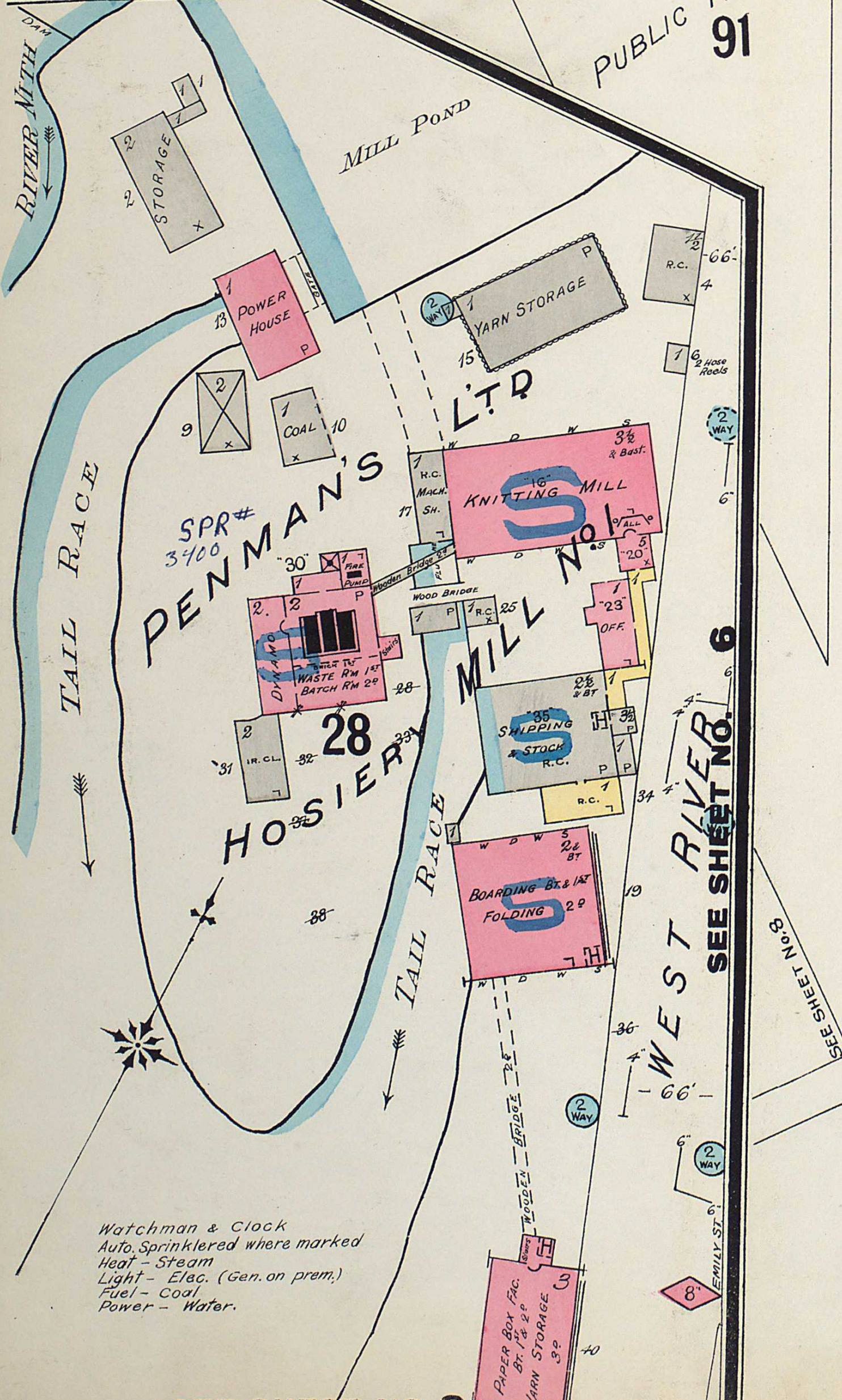
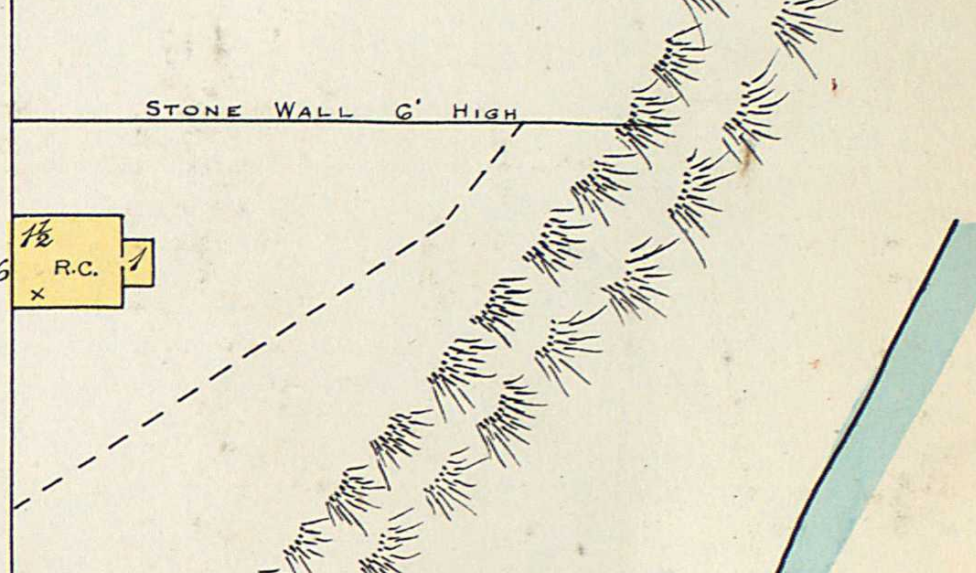
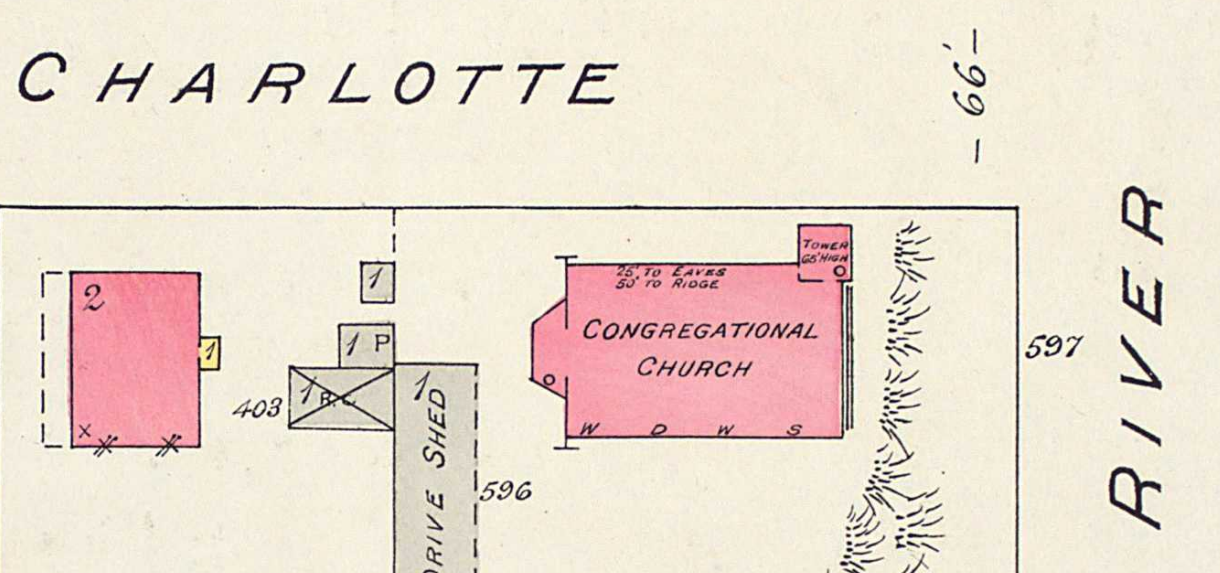

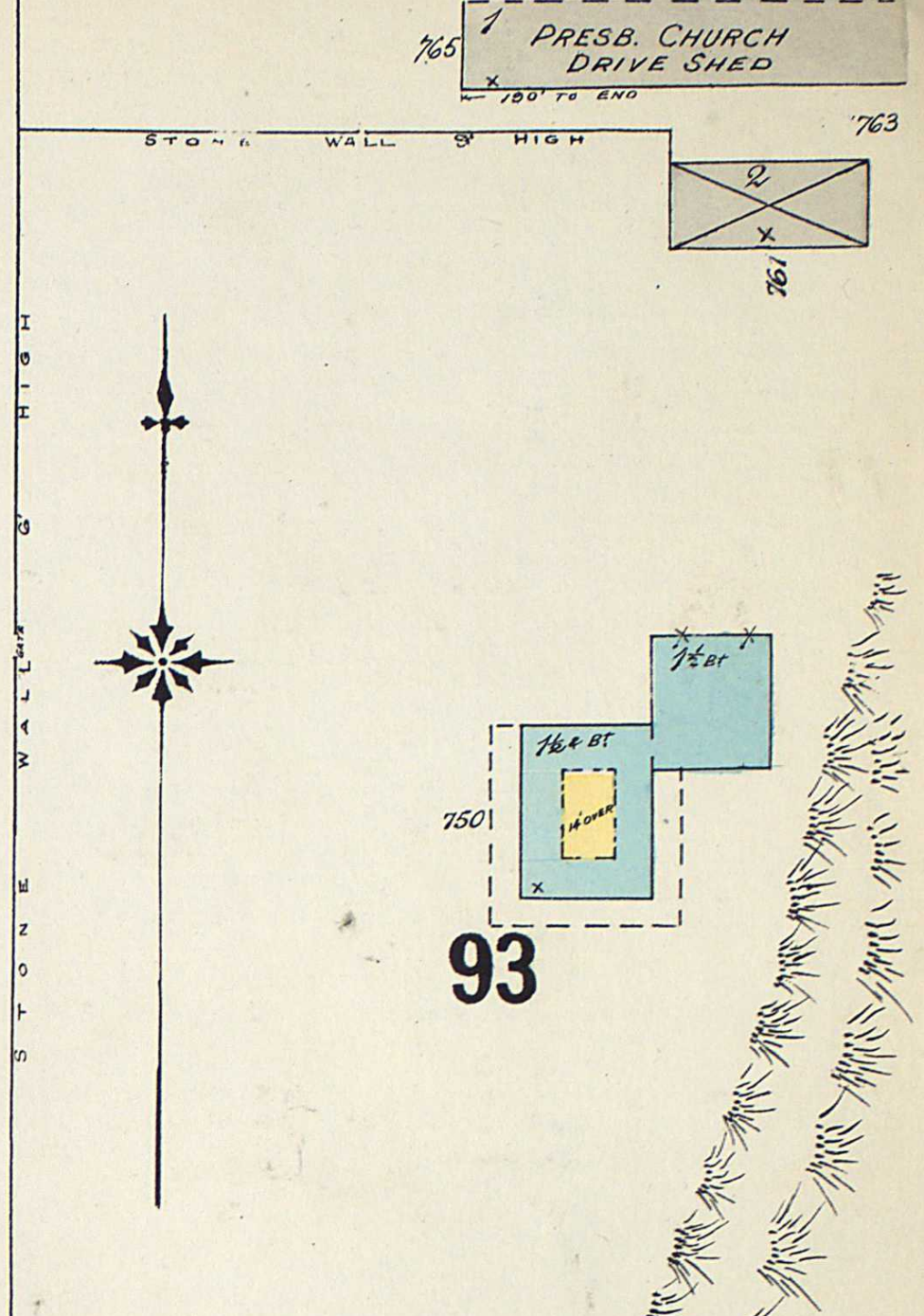
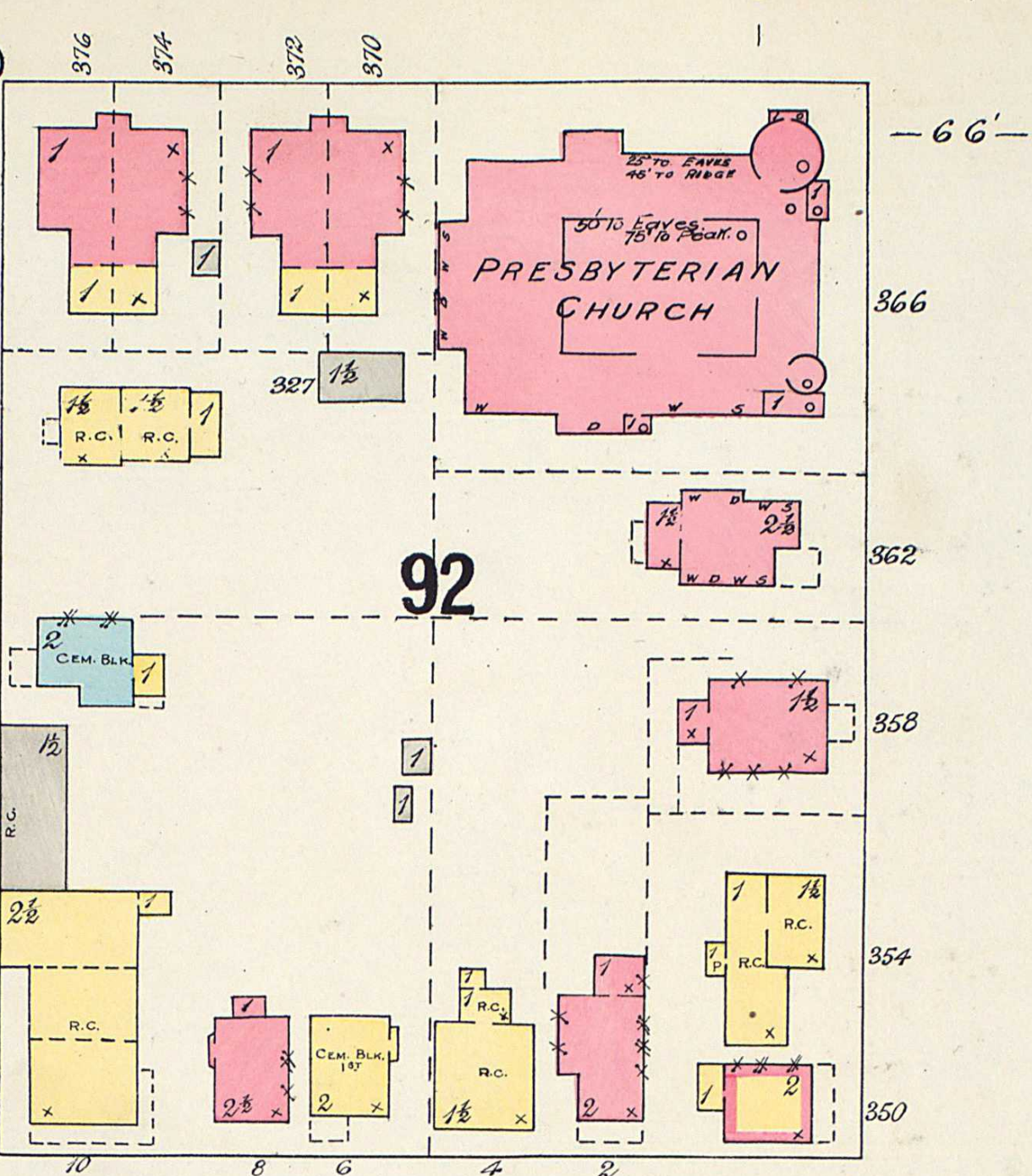
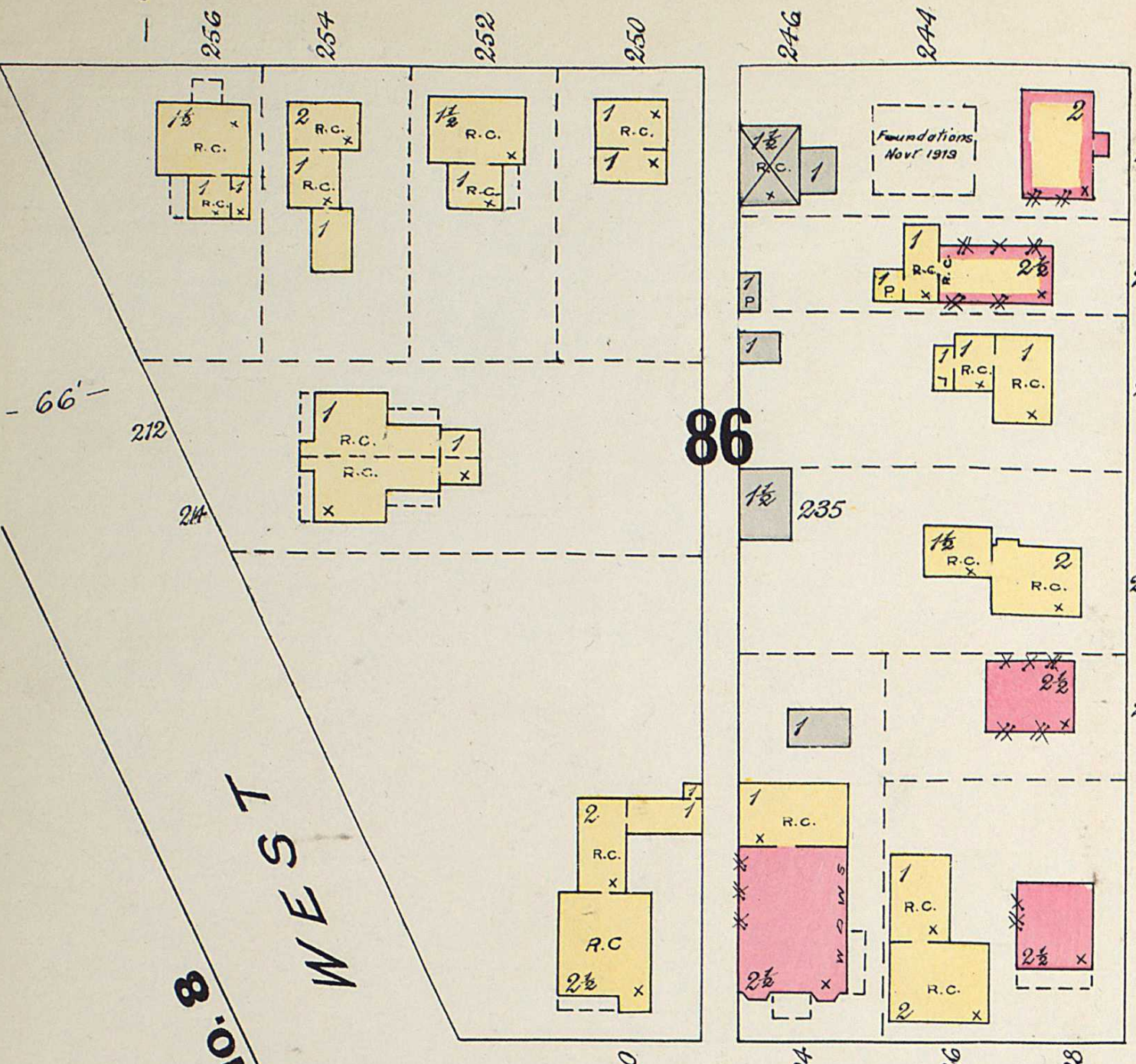
CHARLOTTE

93

15

14

12



SCALE 50 FT. = 1 INCH

SEE SHEET NO. 8

BROADWAY WEST

BROADWAY EAST

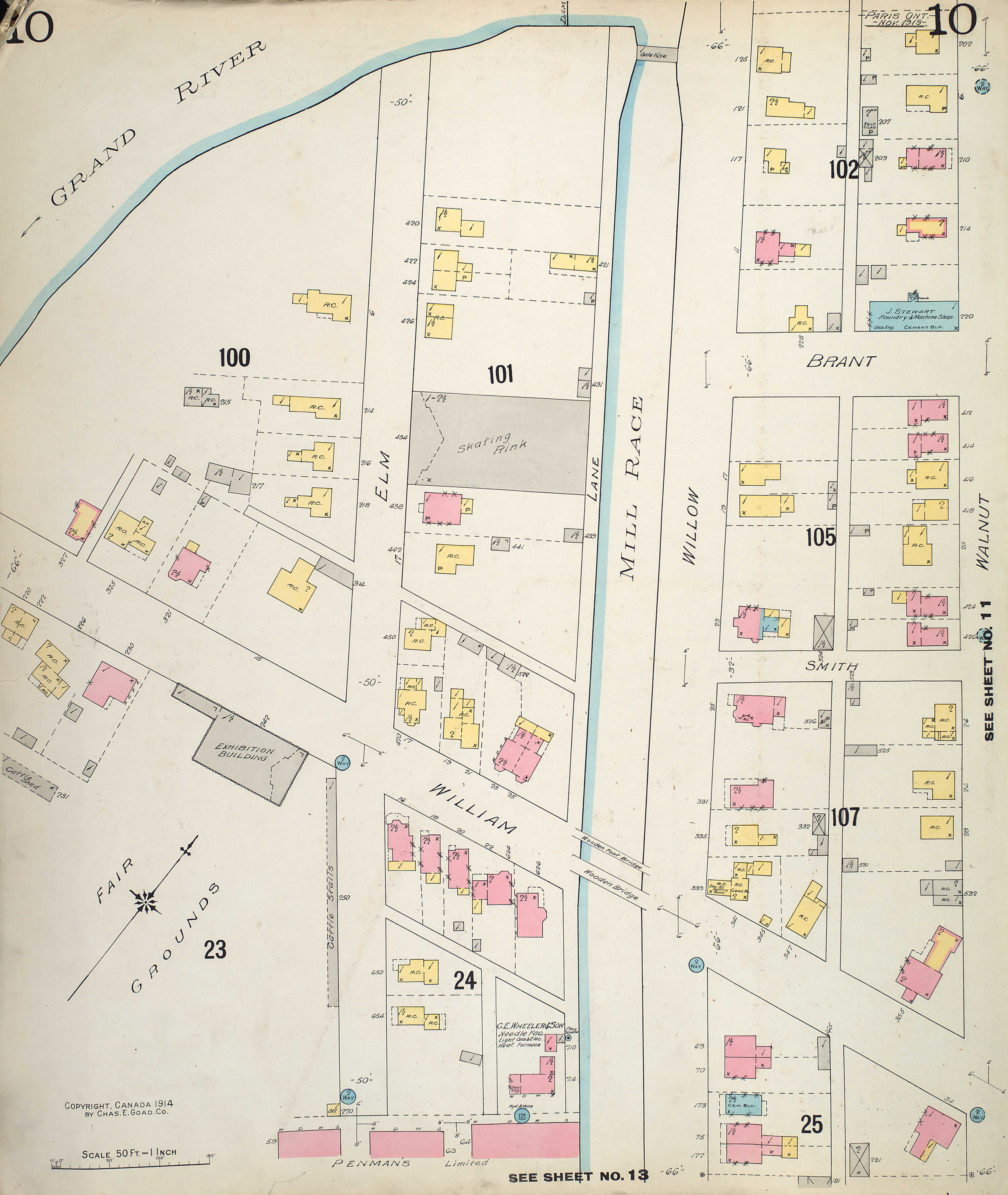
GRAND RIVER

GRAND RIVER

WILLIAM

GRAND RIVER

PARIS ONT. - NOV. 1913



100

101

102

BRANT

105

SEE SHEET NO. 11

SMITH

107

FAIR GROUND 23

24

25

PENMANS Limited

SEE SHEET NO. 13

COPYRIGHT, CANADA 1914 BY CHAS. E. GOAD CO.

SCALE 50 FT. = 1 INCH

SEE SHEET NO. 4

SEE SHEET NO. 5

WARWICK

BROADWAY EAST
SEE SHEET NO. 7

SEE SHEET NO. 3

SEE SHEET NO. 10

SEE SHEET NO. 10

SEE SHEET NO. 13

CAPRON

146

ALEXANDER

147

103

BRANT

106

SILVER

SMITH

INTERNATIONAL HARVESTING CO. LTD
68
(INCORPORATED)
FAC.
WOOD SHOP
WORKING

108

109

WILLIAM

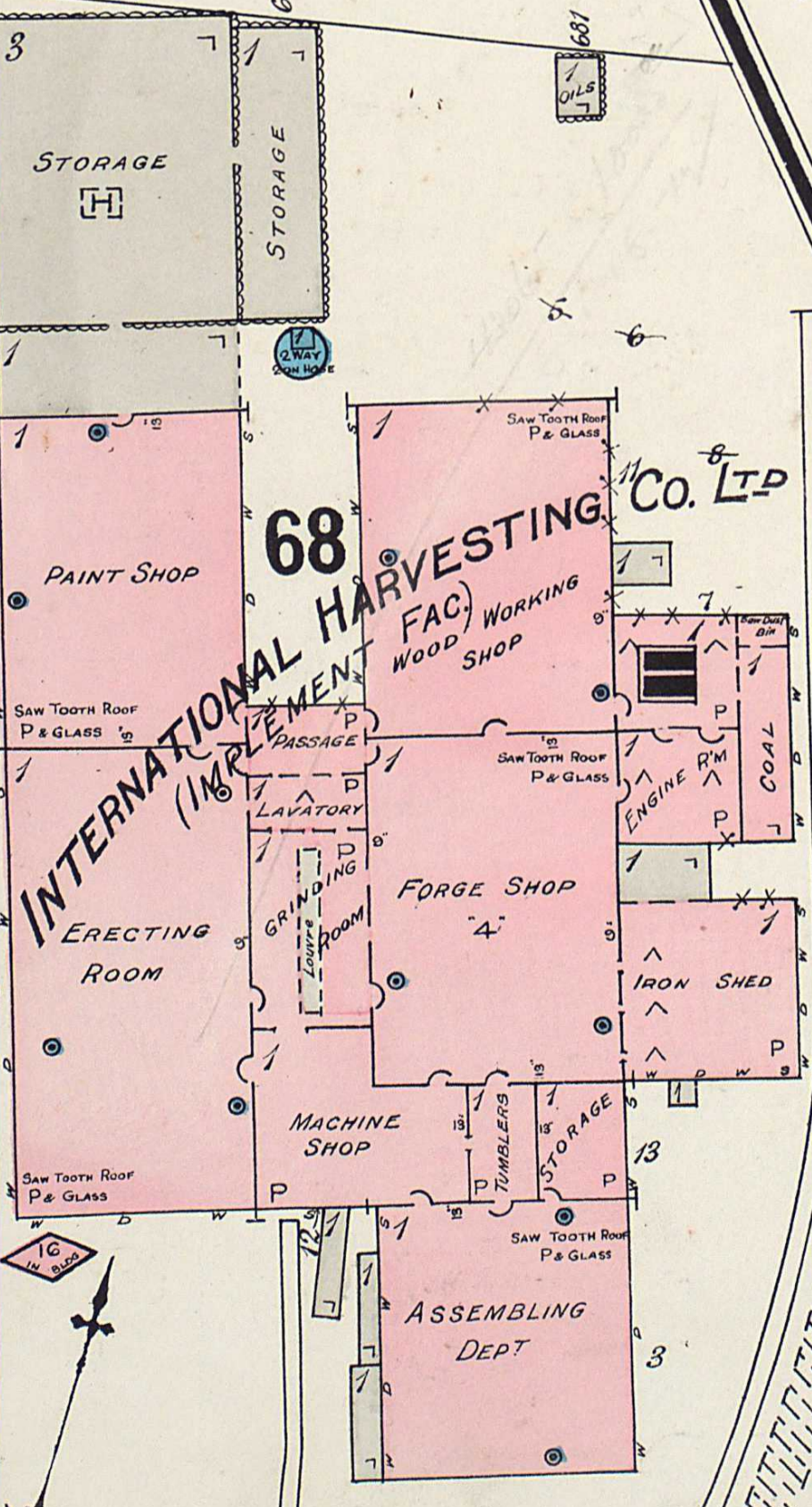
GRAND TRUNK RLY. (MAIN LINE)
104

PORTLAND

WALNUT

WALTER

NIMMO

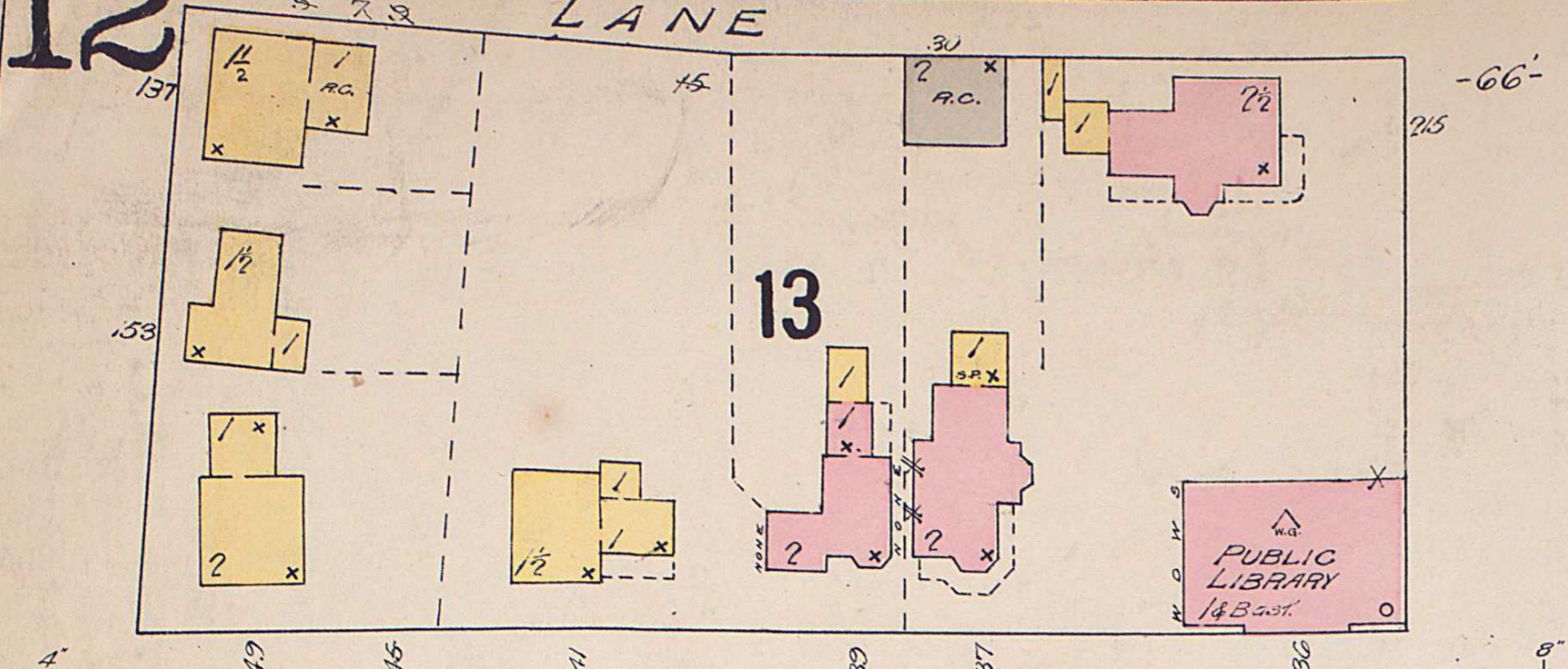


J.W.E. COATES
WOOD & GLASS
GREEN HOUSES
FLORIST

POWER - STEAM & COMPRESSED AIR
 LIGHT - GAS & ELEC. (Gen. on Prem.)
 FUEL - COAL & REFUSE (Fan System)
 HEAT - STEAM
 WATCHMAN & CLOCK, 9 HALF HOURLY REP
 ALL S.P.S HAVE 50' HOSE ATTACHED
 WATER ALL ON TOWN PRESSURE
 FIRE BUCKETS DIS-P

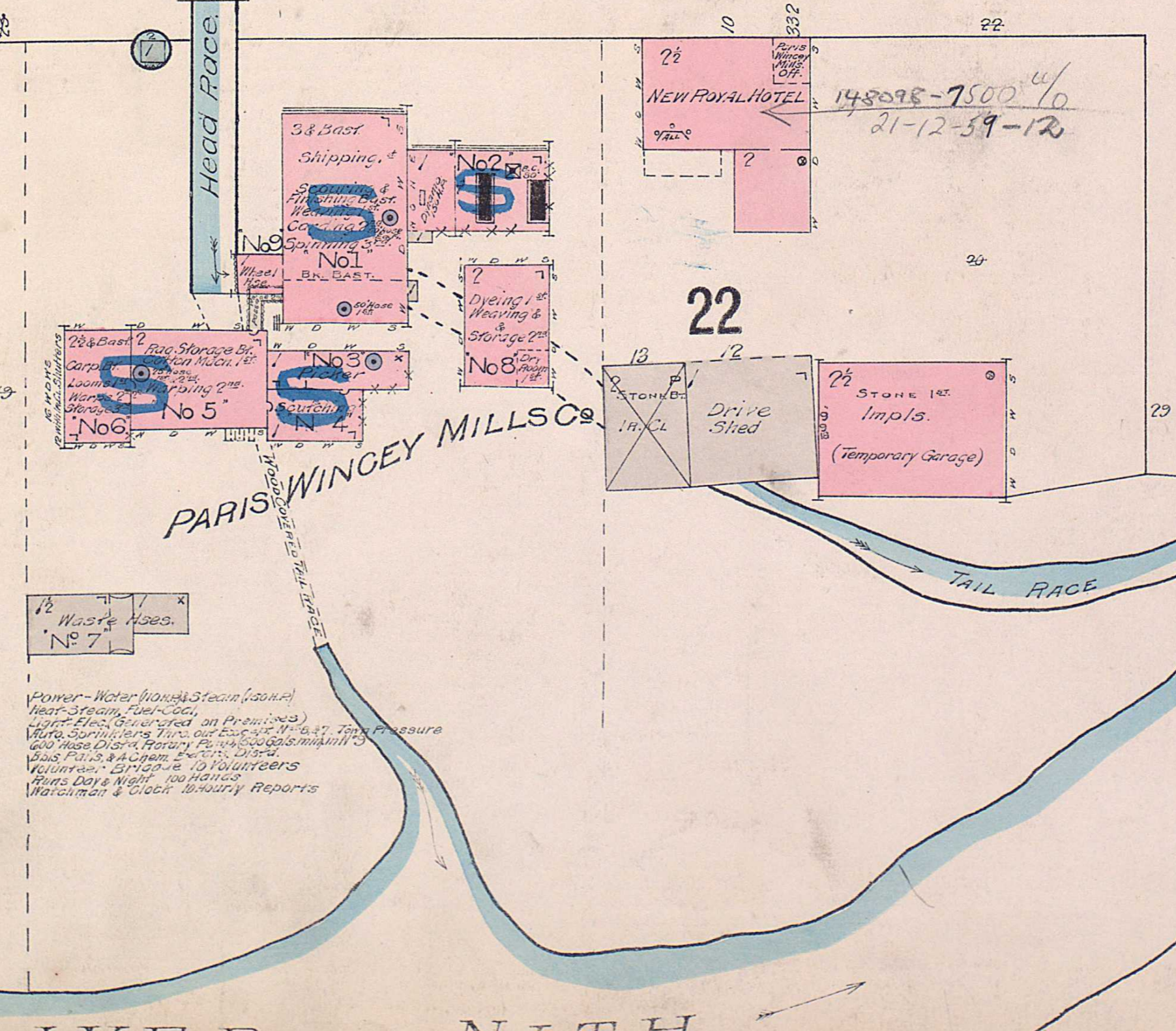
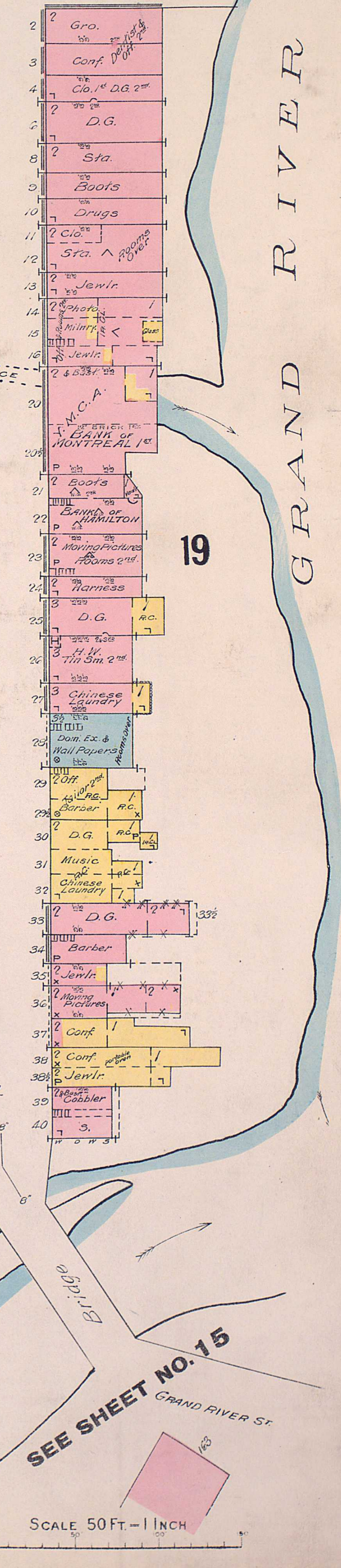
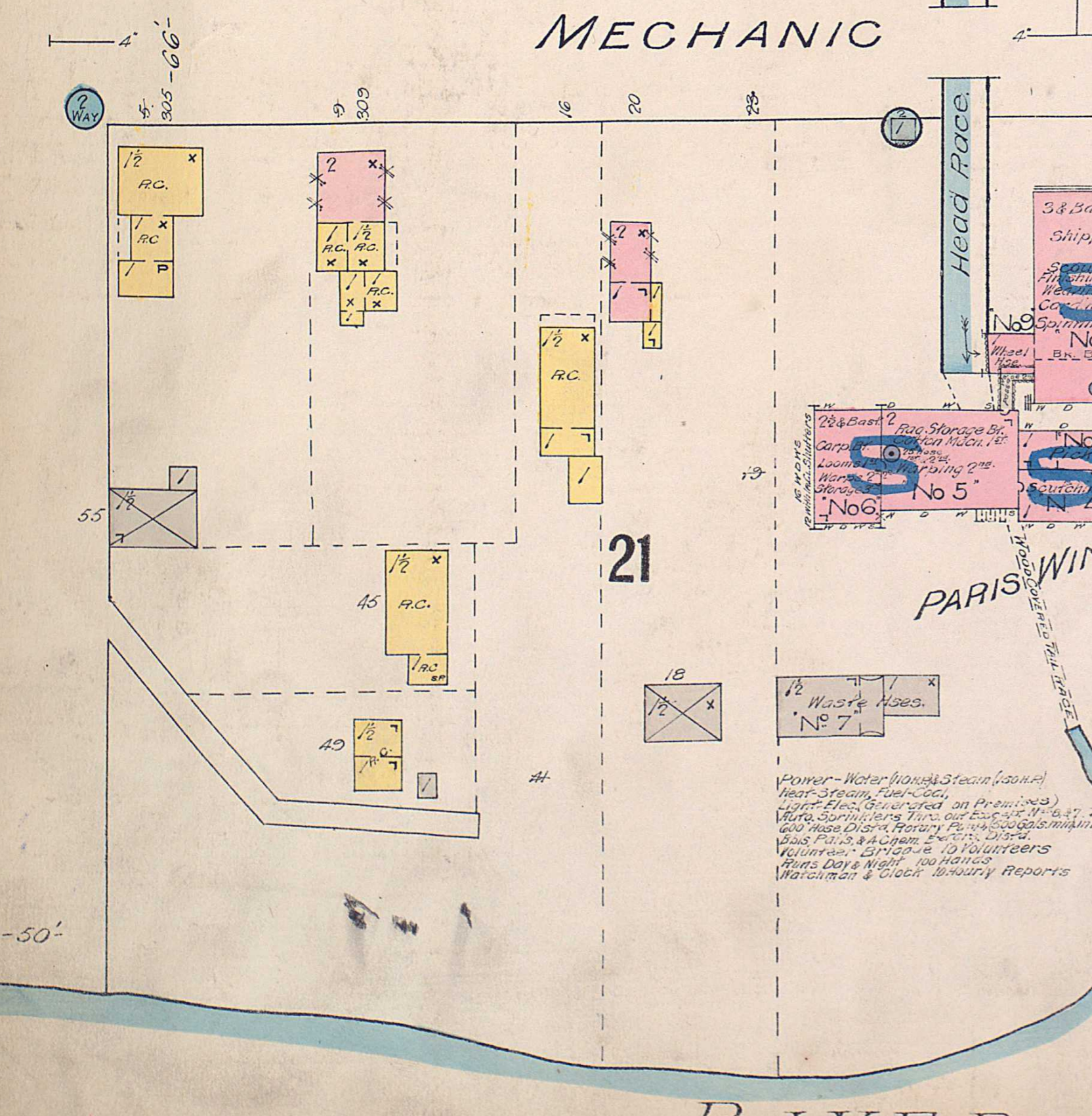
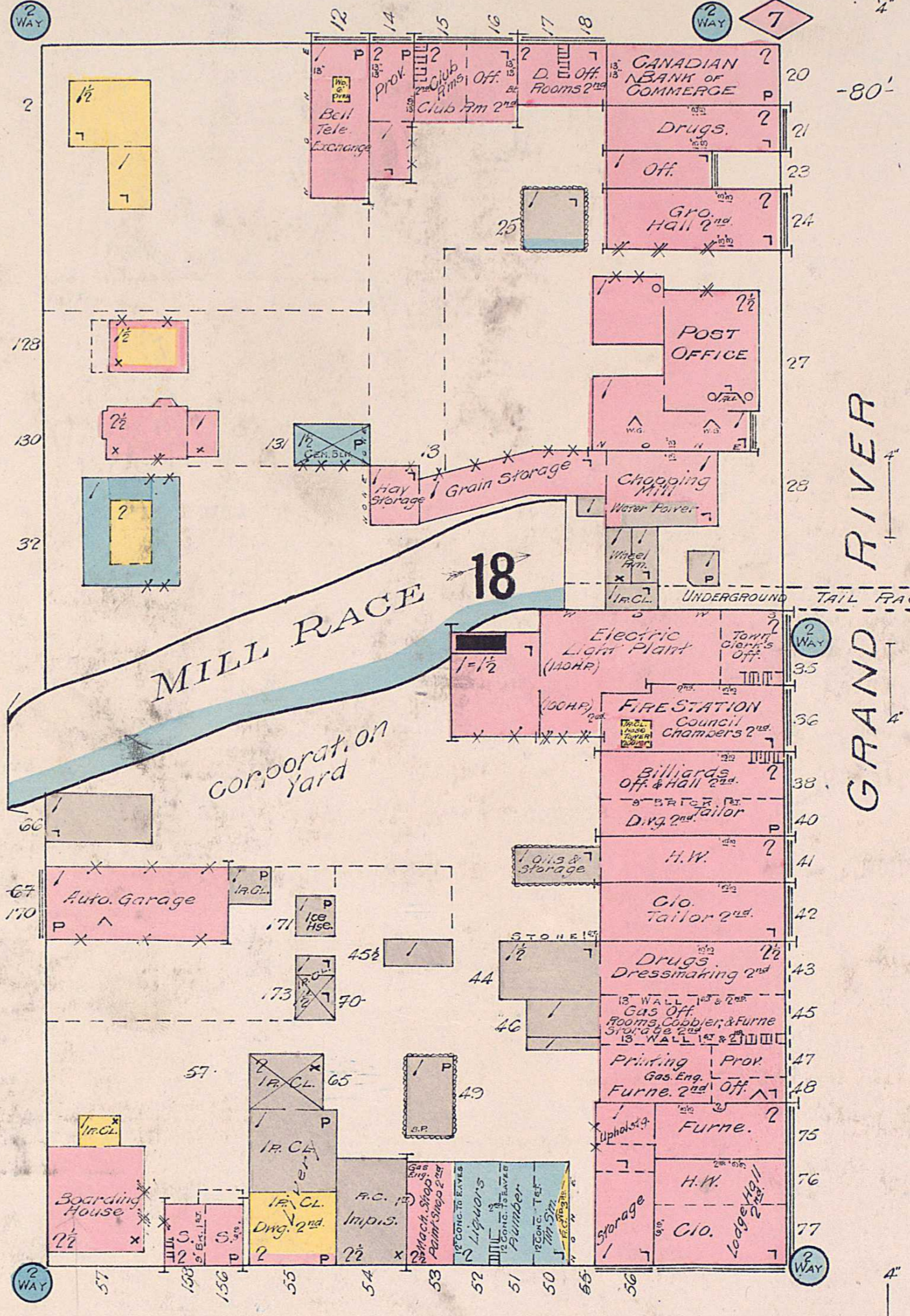
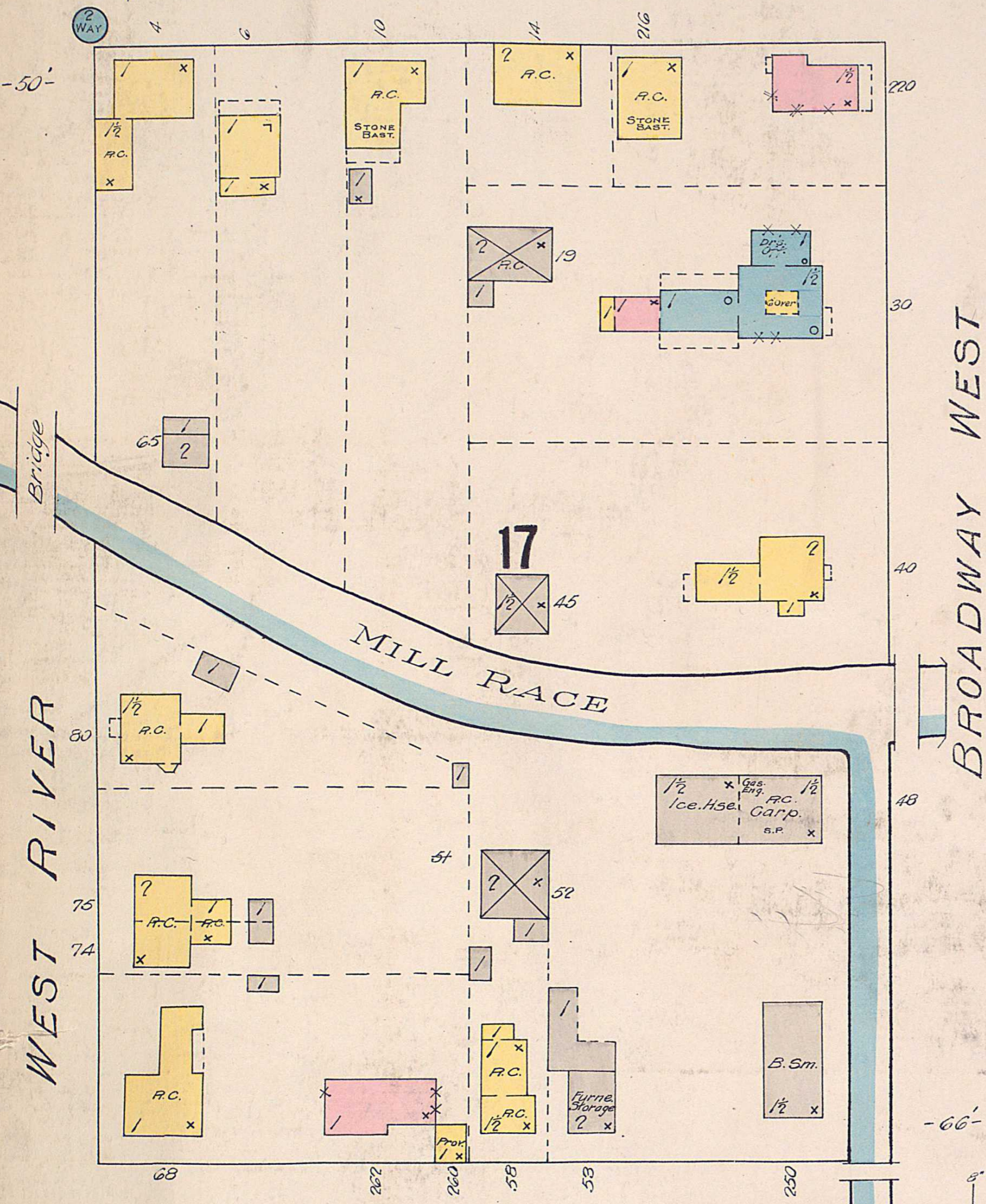
SCALE 50 FT. = 1 INCH

SEE SHEET NO. 3

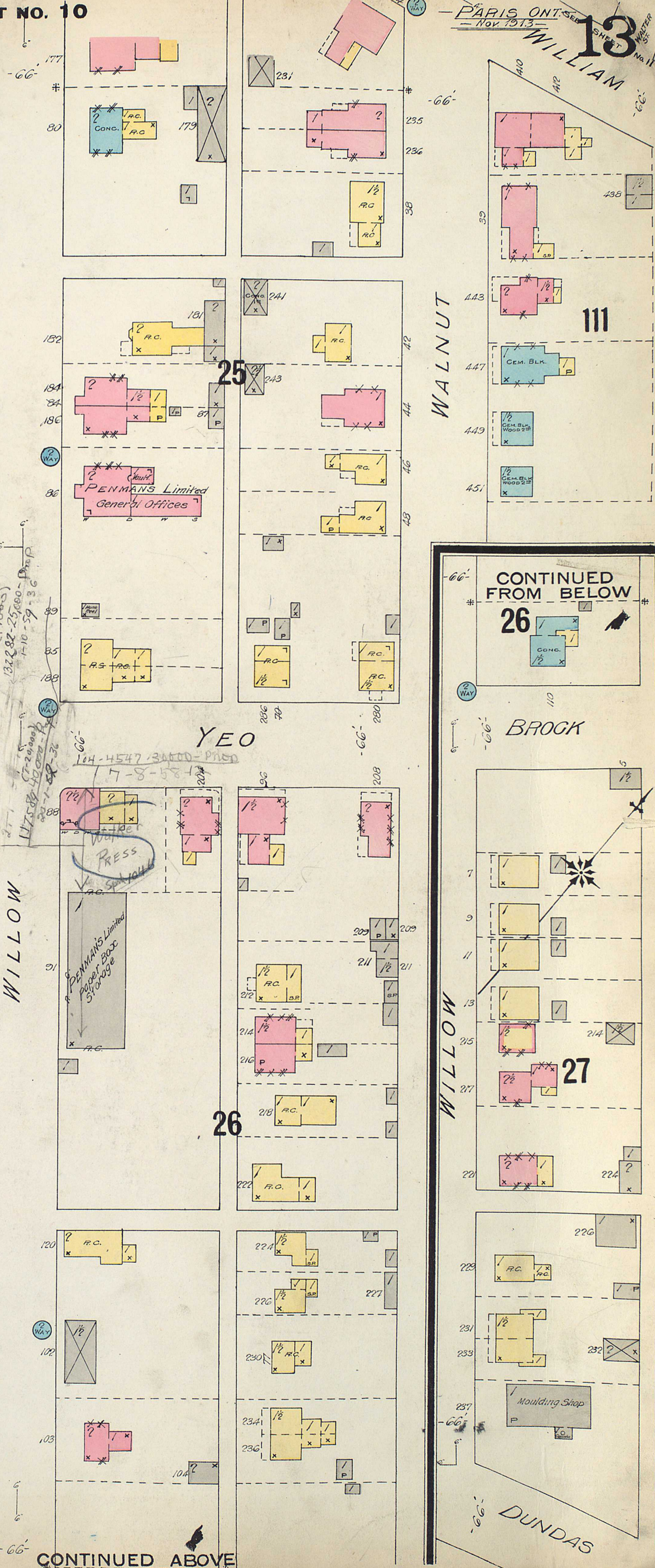
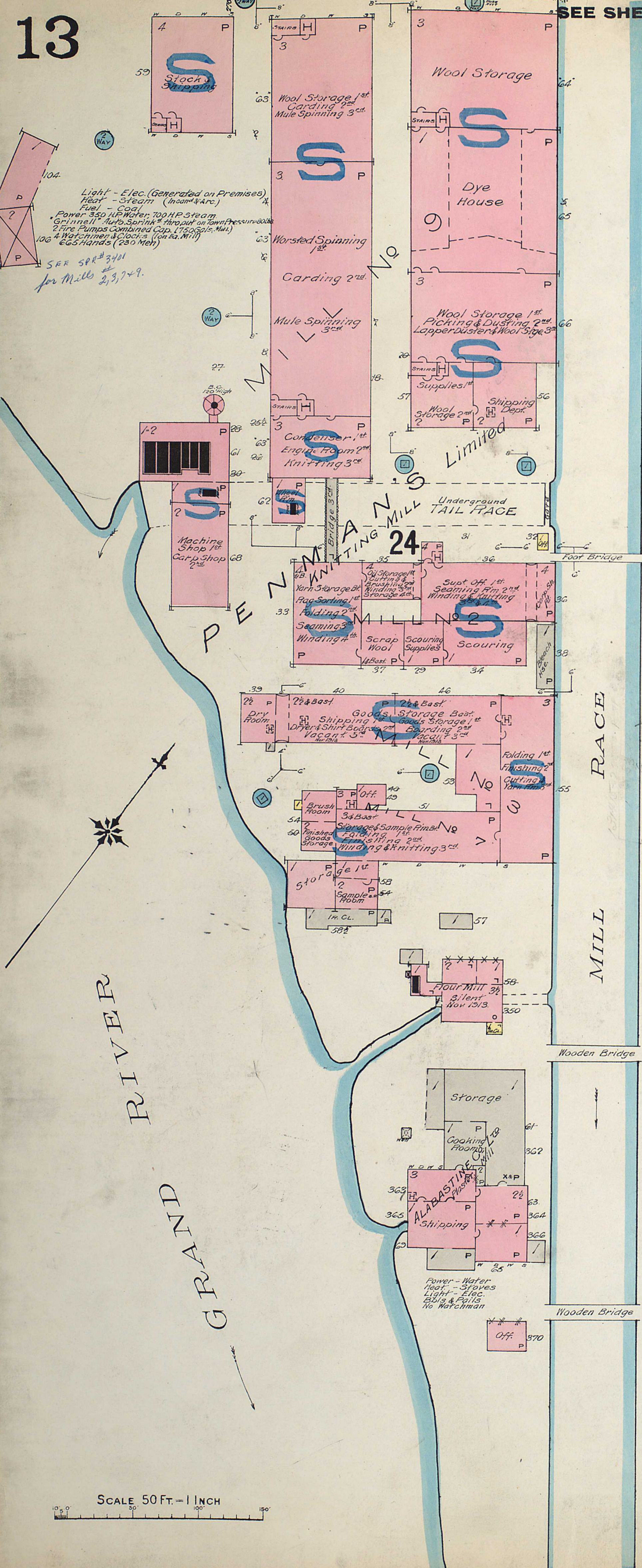


SEE SHEET NO. 9

WILLIAM



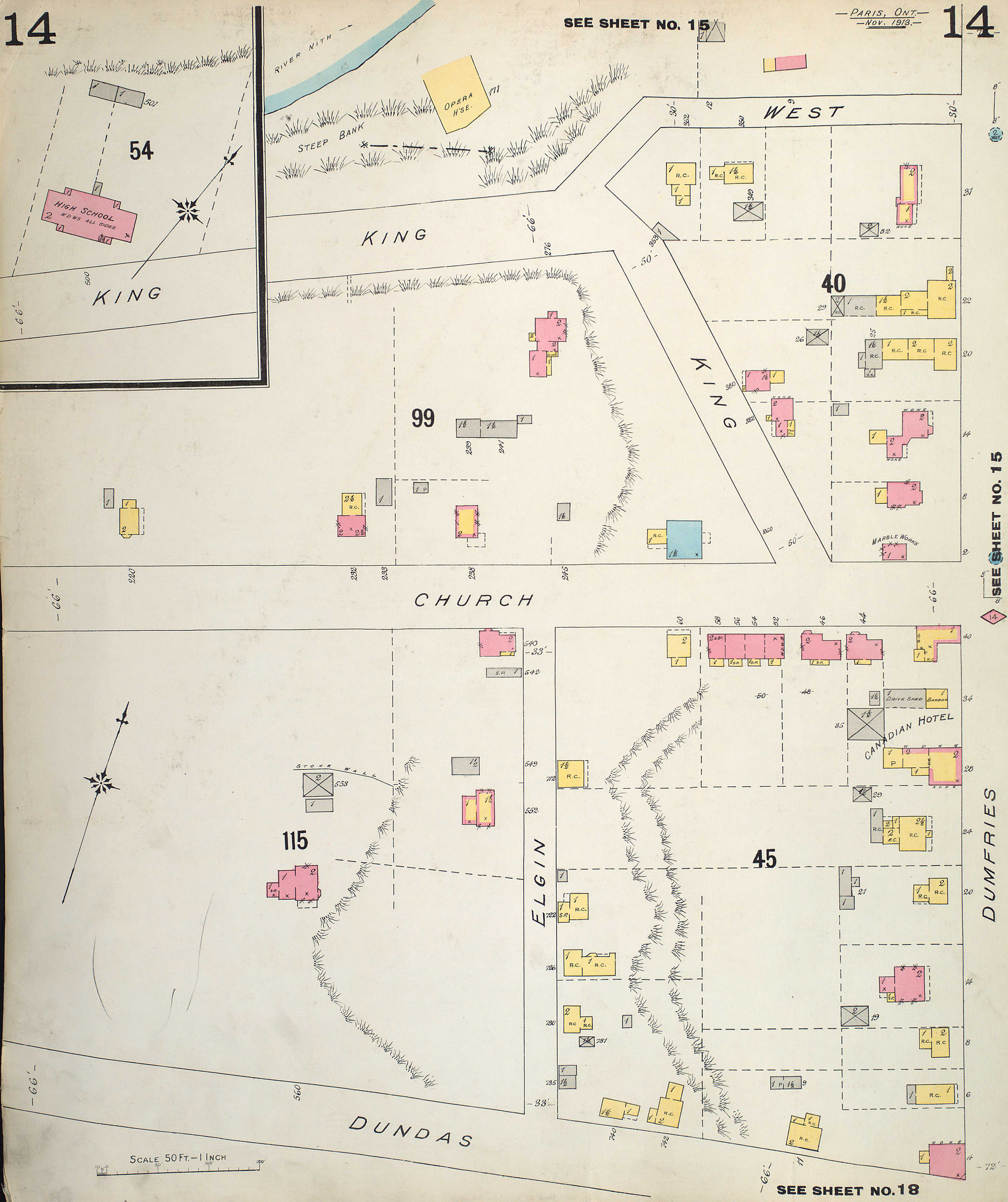
SCALE 50 FT. = 1 INCH



SCALE 50 FT. = 1 INCH

CONTINUED ABOVE

DUNDAS



SEE SHEET NO. 15

DUMFRIES

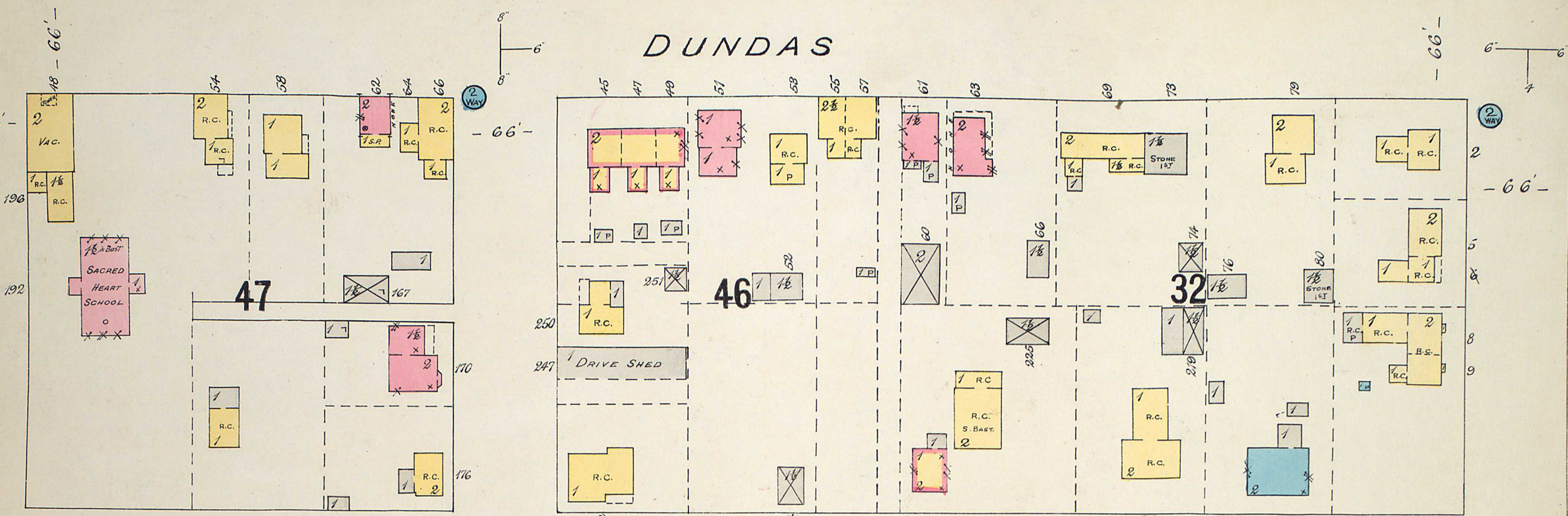
SEE SHEET NO. 15

BURWELL

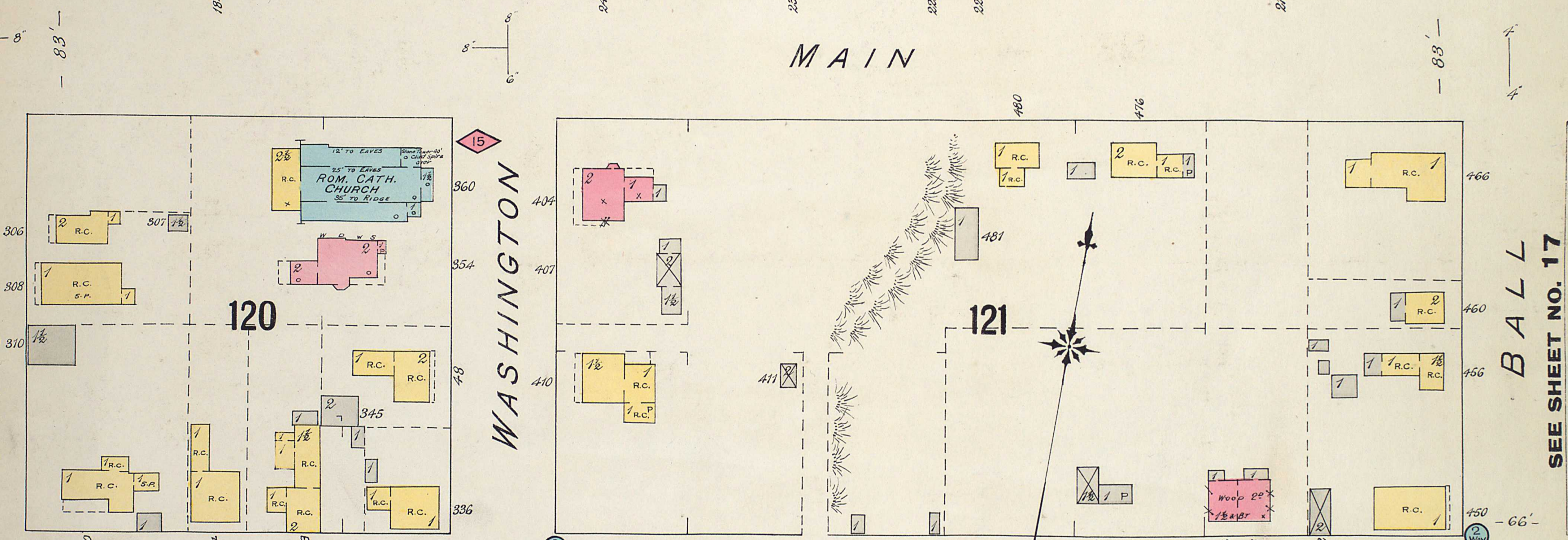
ARNOLD

GRAND RIVER ST

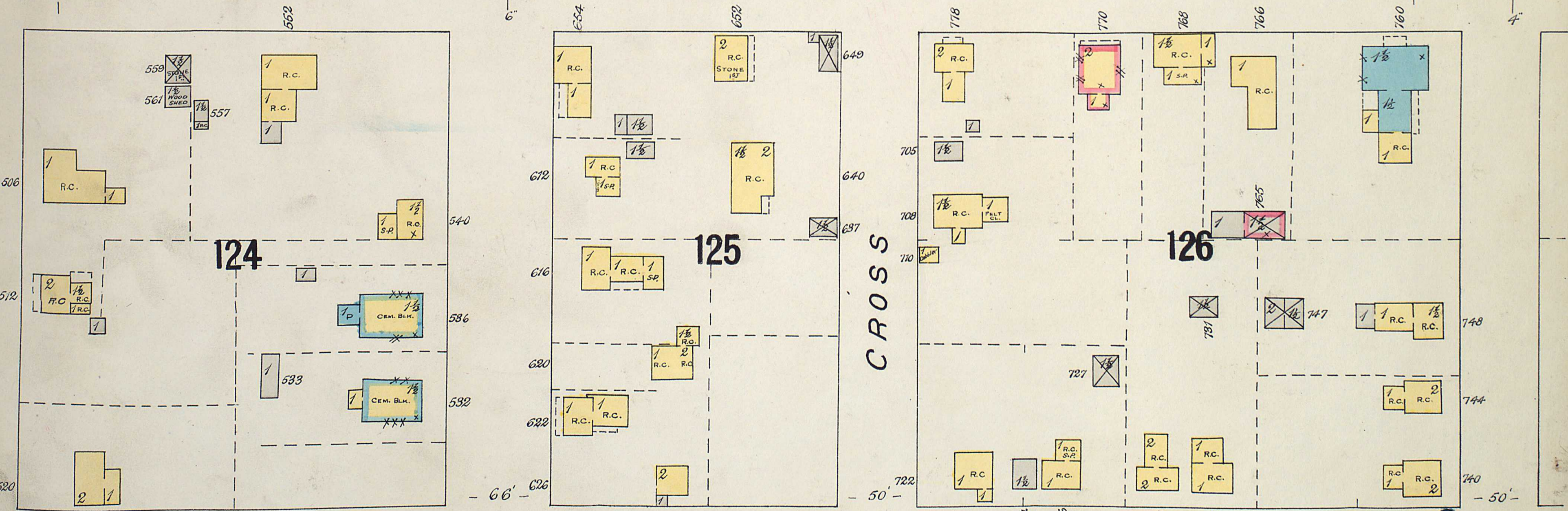
DUNDAS



MAIN



QUEEN



CATHARINE



SEE SHEET NO. 18

SCALE 50 FT. = 1 INCH

SEE SHEET NO. 18
KING

SEE SHEET NO. 17
BALL

1/2 Stone East.
PUBLIC SCHOOL
W.D.M'S ALL SIDES
33

GRAND RIVER

MAIN

34

1" = 40'



GRAND RIVER

122

1" = 40'

QUEEN

128

1" = 40'

127

CHARLES

141

1" = 40'

CATHARINE

SCALE 50 FT. = 1 INCH

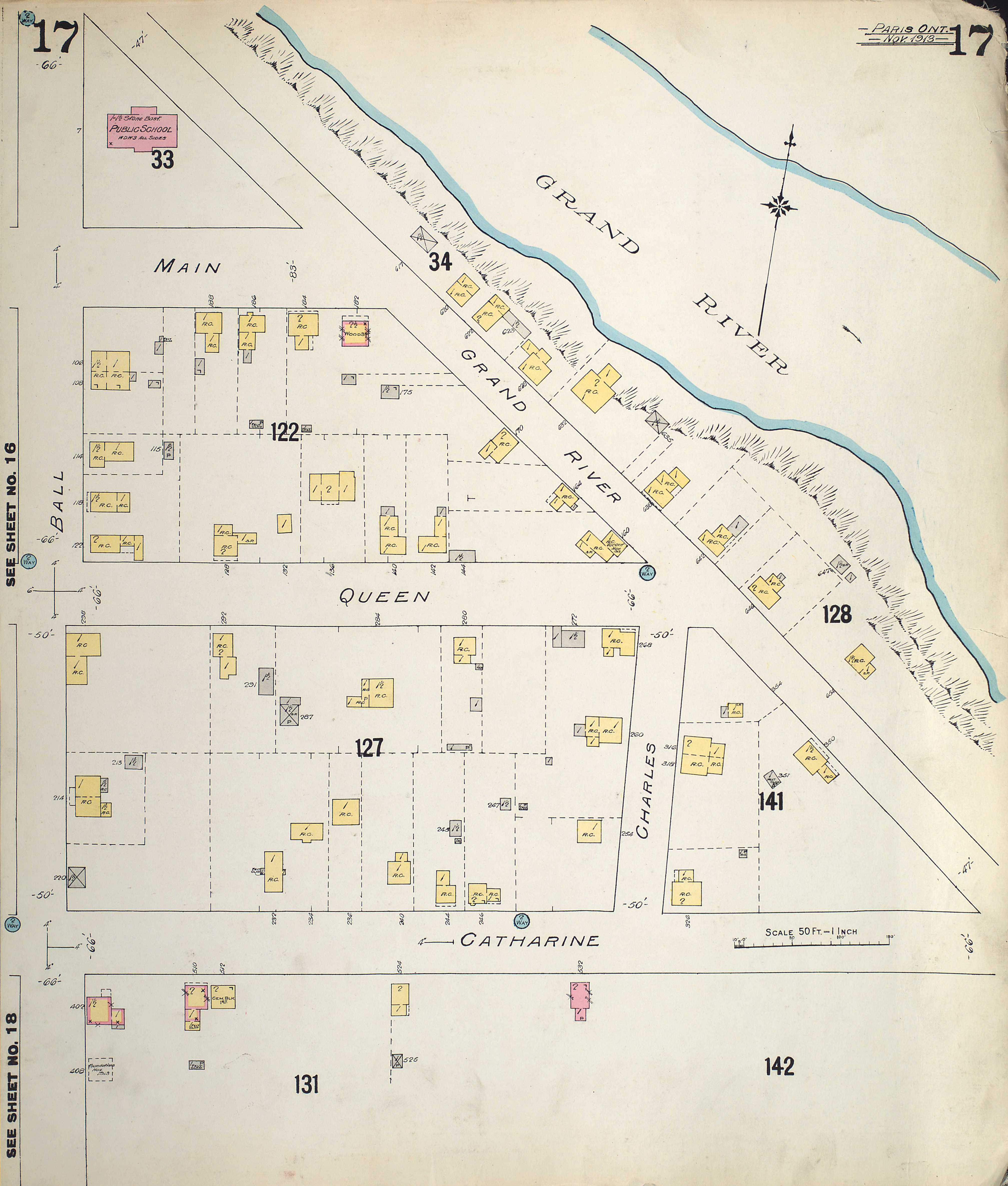
1" = 40'


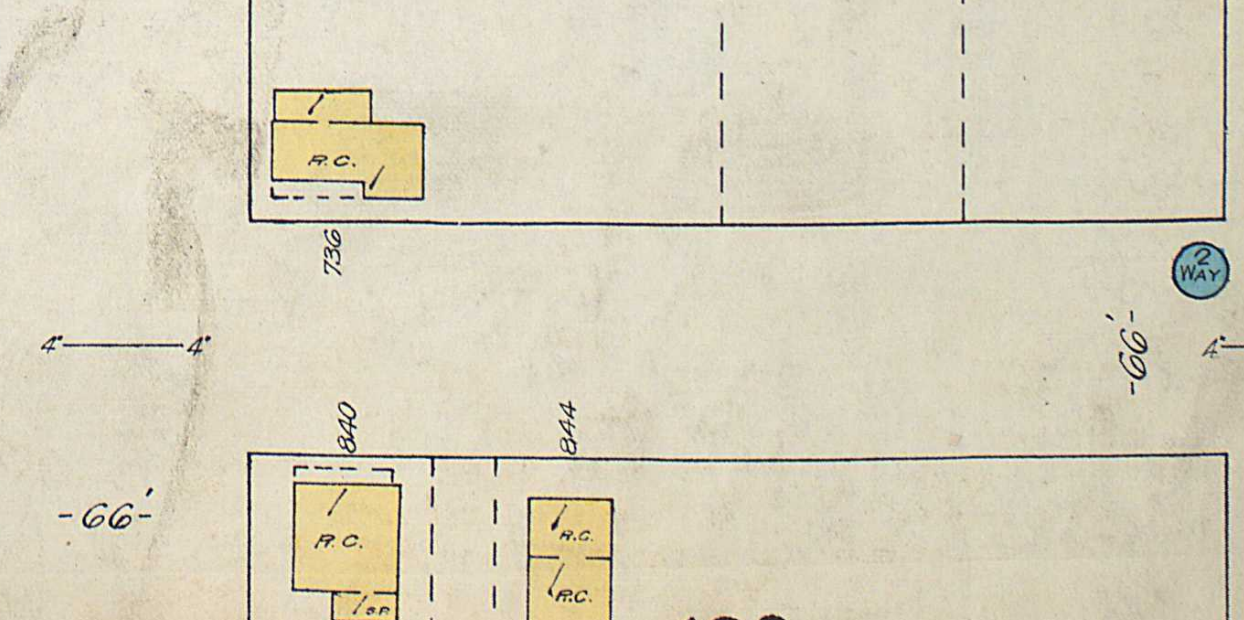
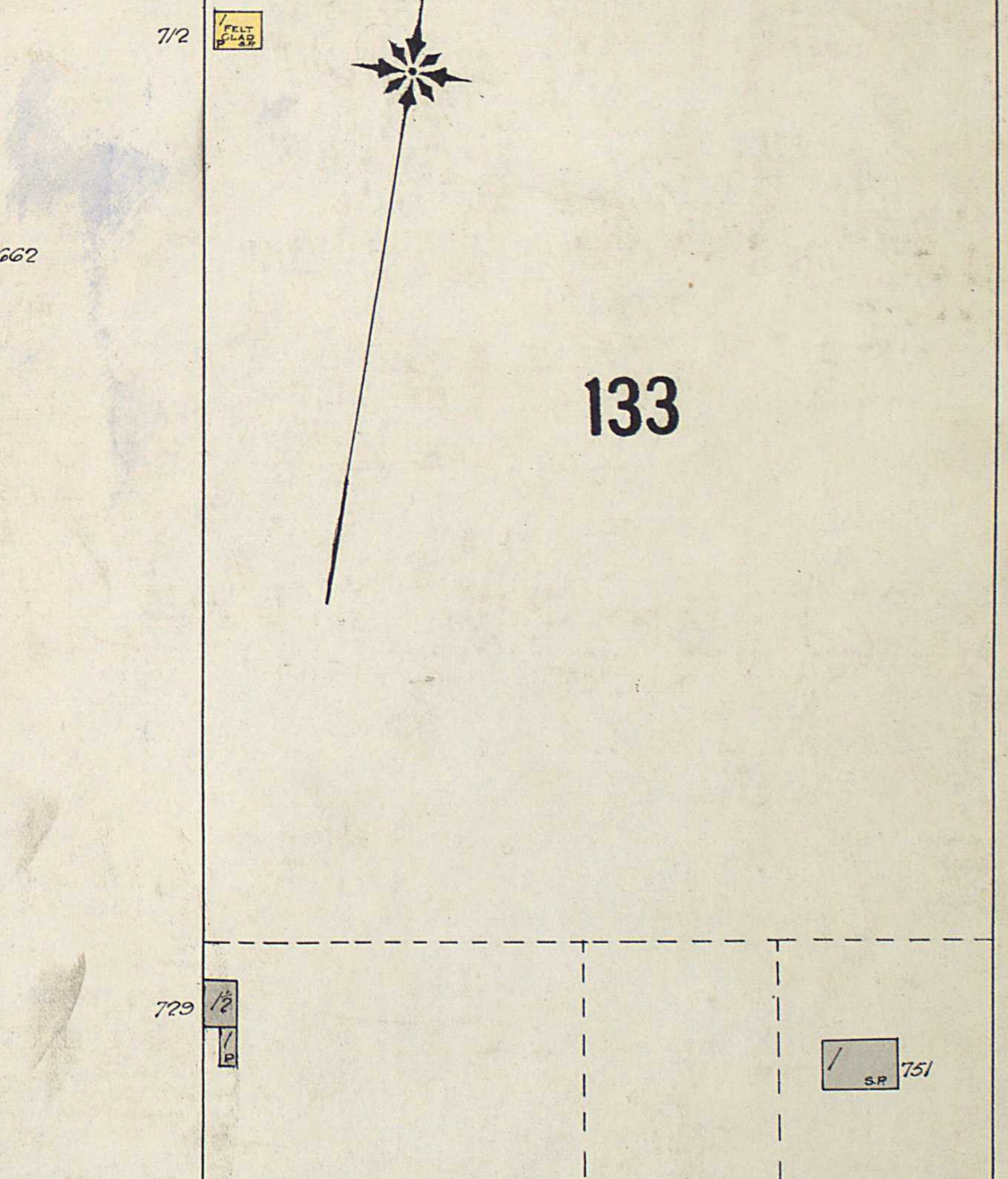

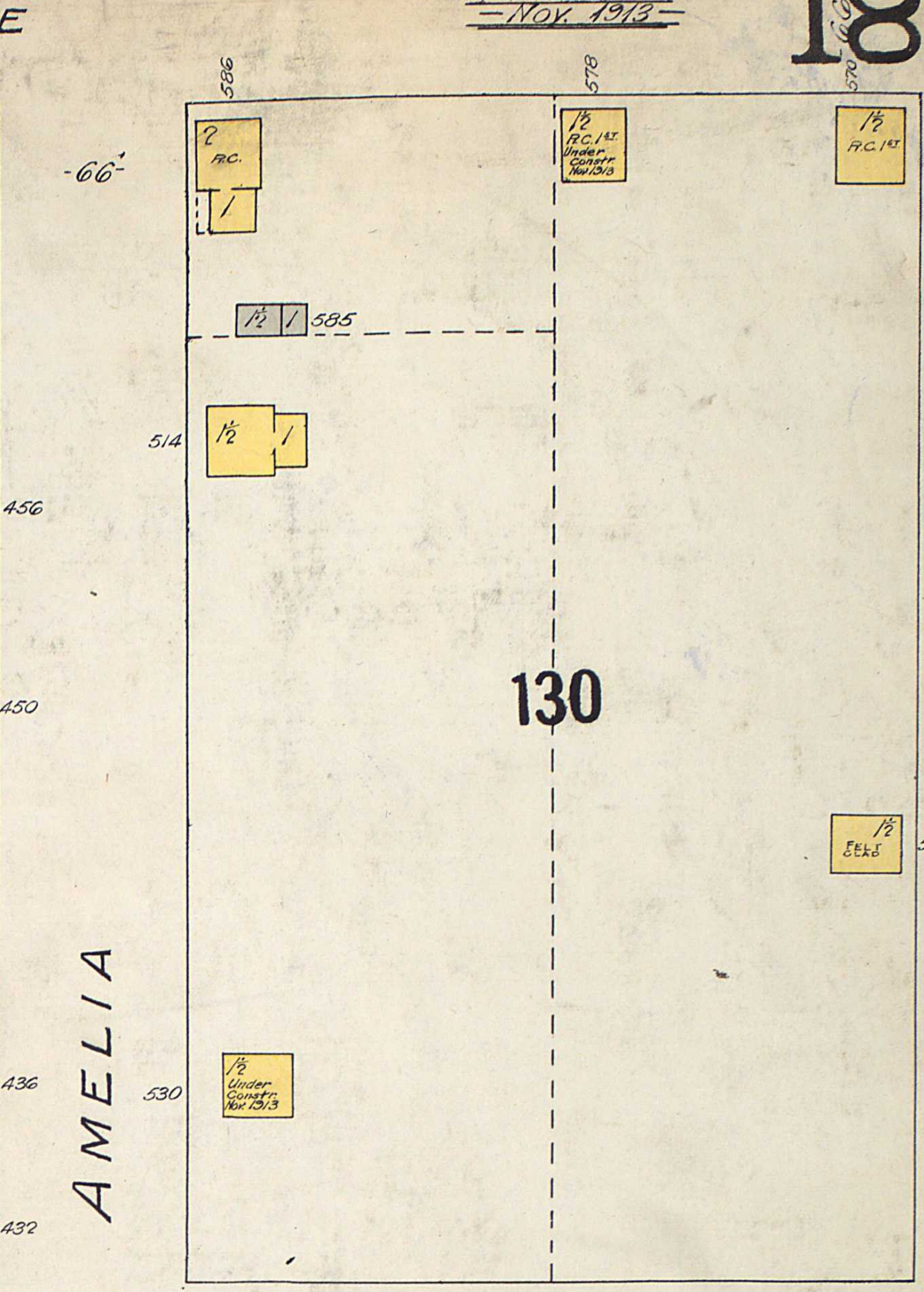


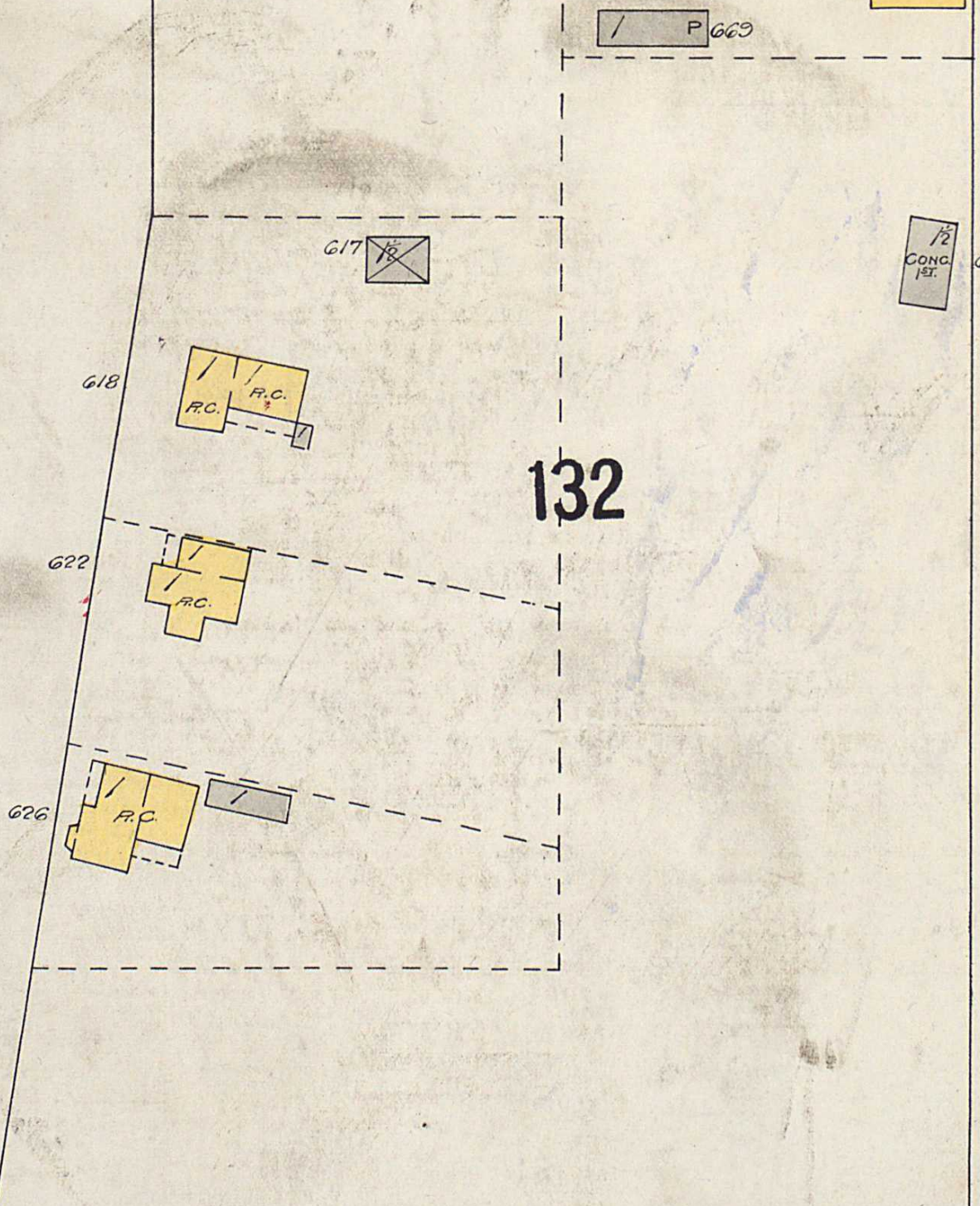
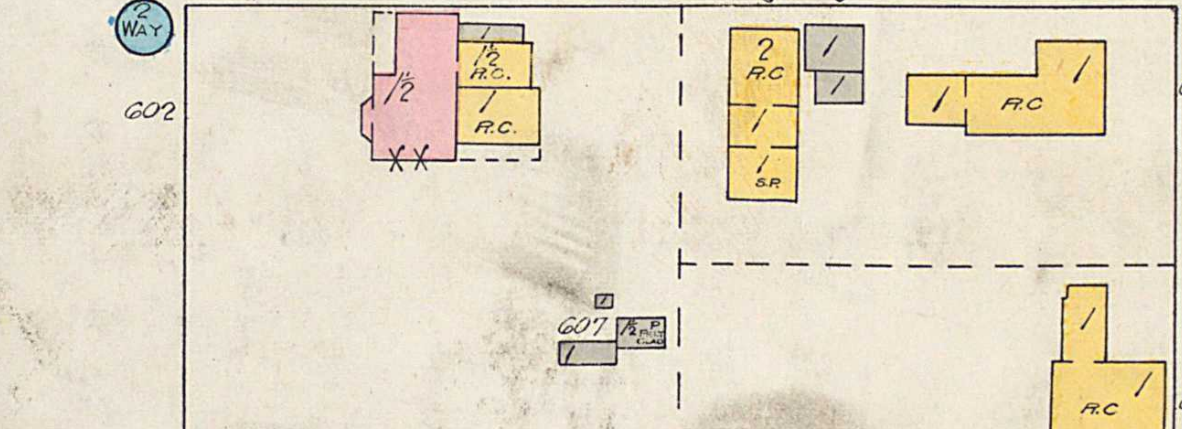
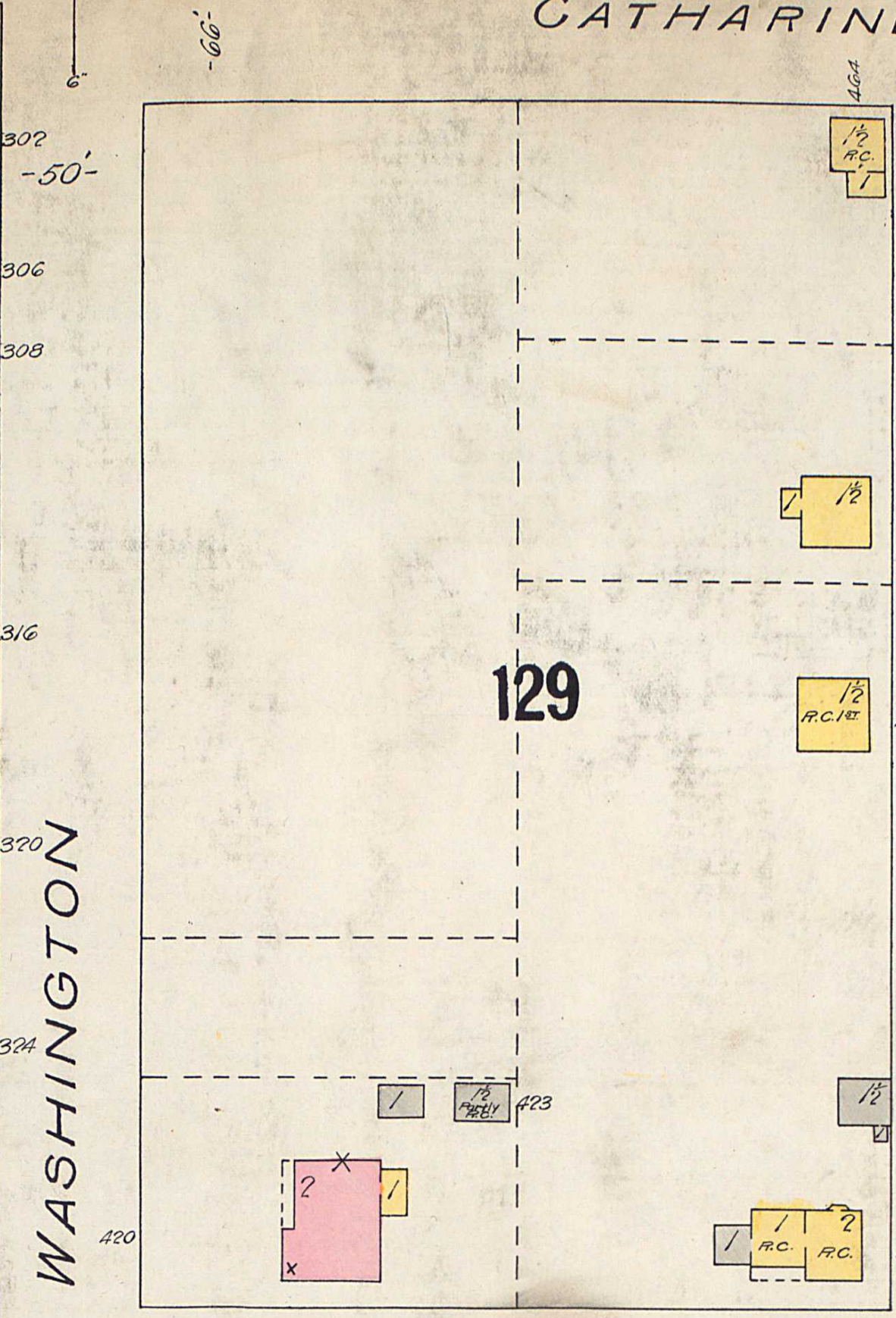
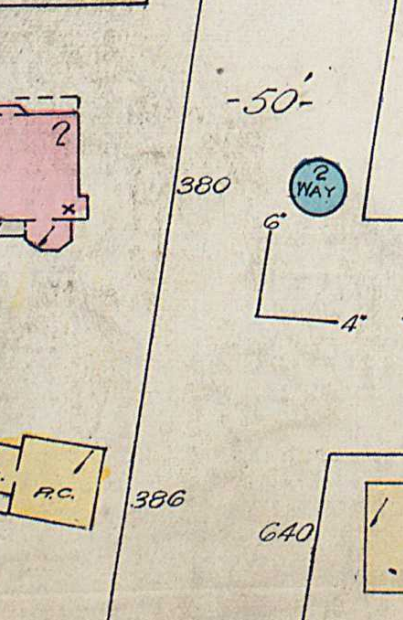
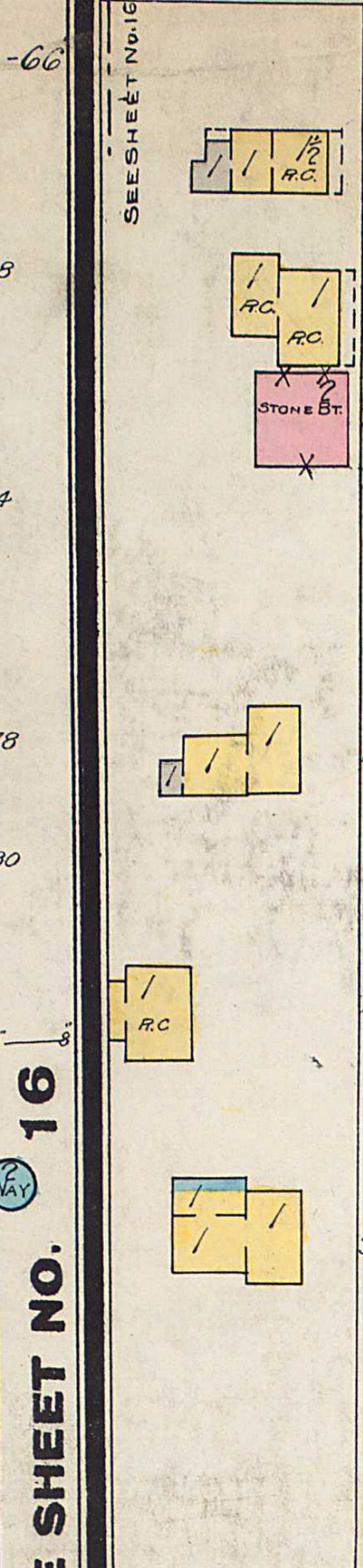

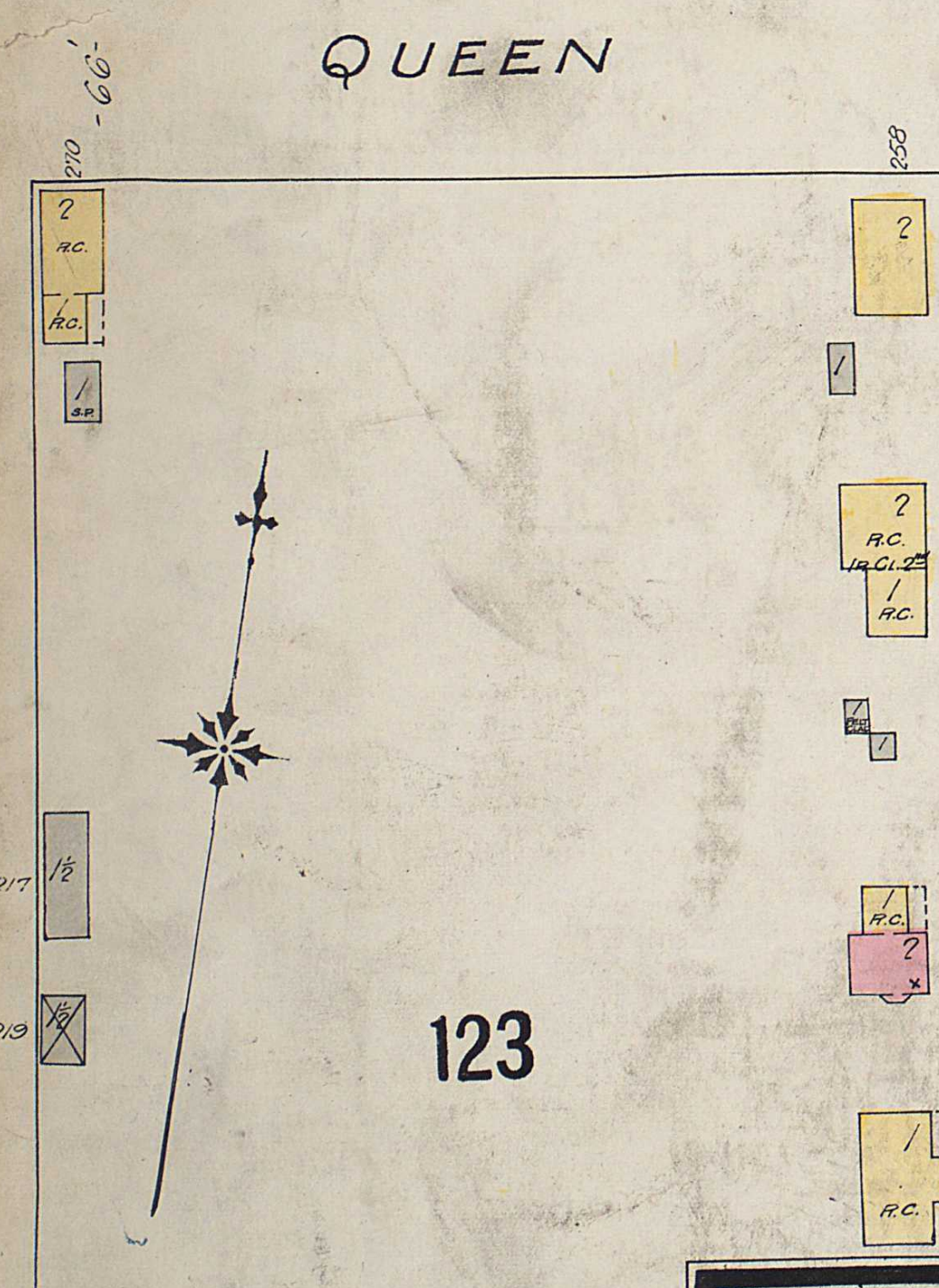
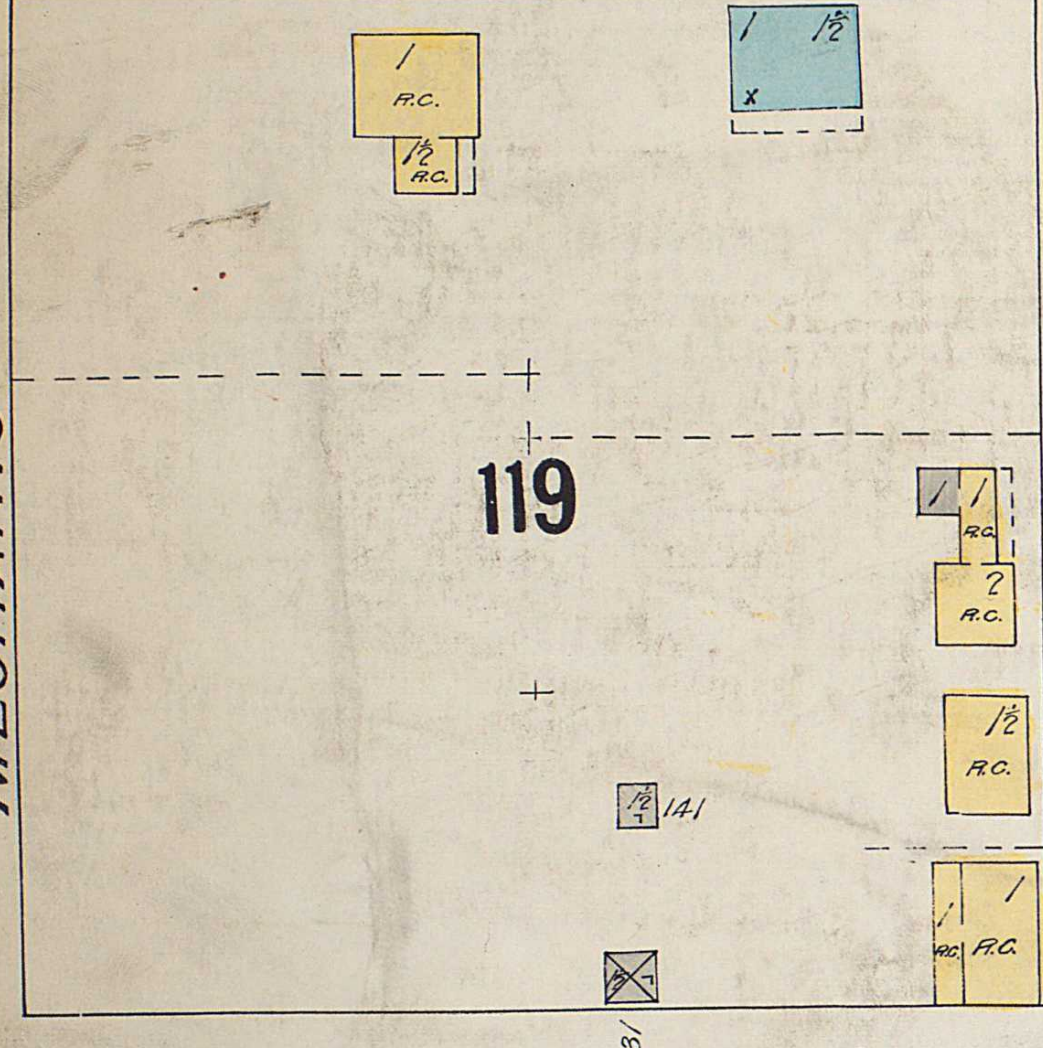
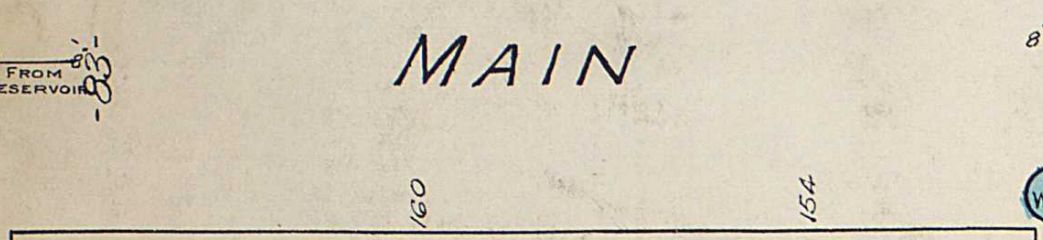
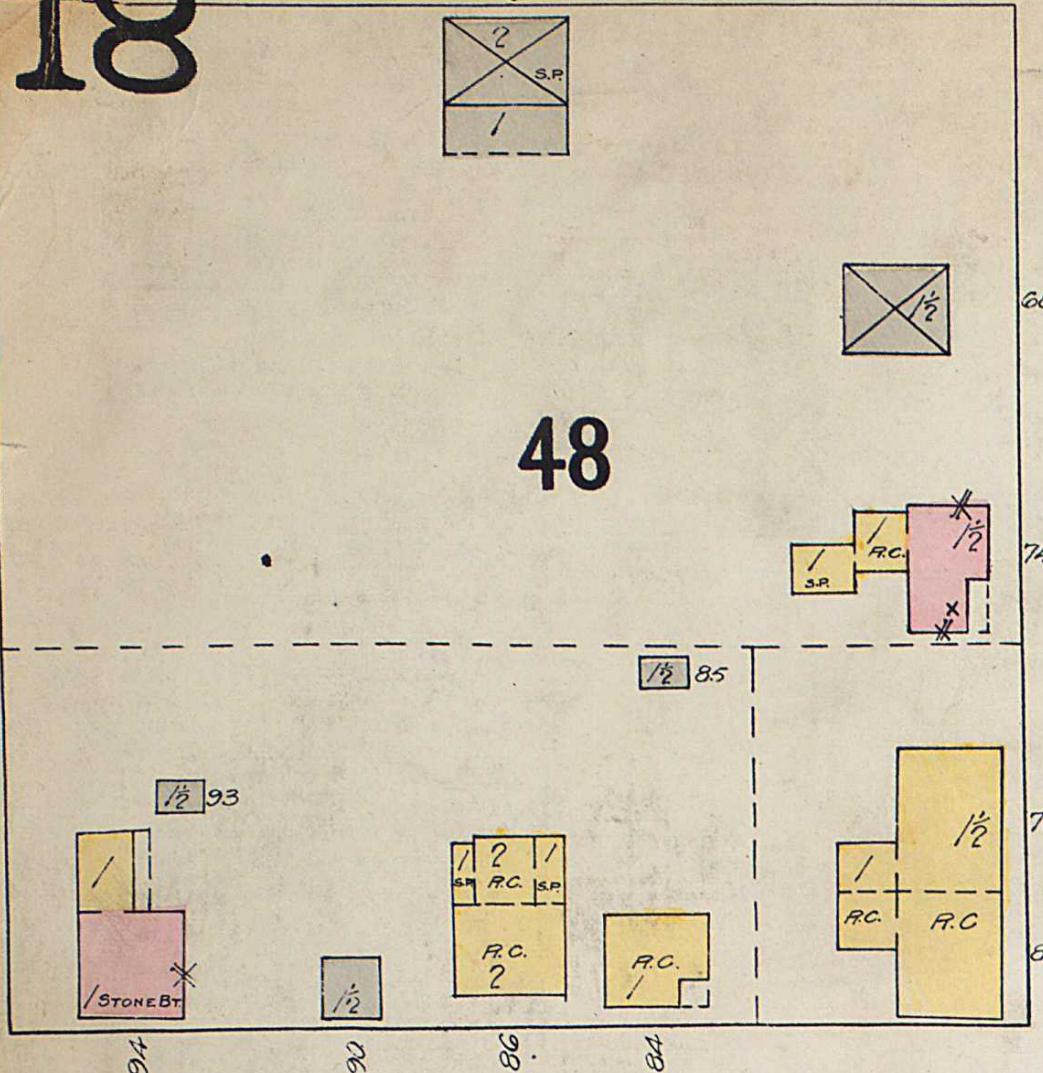
131

142

SEE SHEET NO. 16

SEE SHEET NO. 18





SCALE 50 FT. = 1 INCH

